

THE ANTI-SOCIAL BEHAVIOUR, CRIME AND POLICING ACT 2014

THE BLACKPOOL BOROUGH COUNCIL

BRUNSWICK WARD

(RESTRICTED ACCESS)

PUBLIC SPACES PROTECTION ORDER 2021

Blackpool Borough Council (“the Council”), in exercise of its powers under section 59 of the Anti-social Behaviour, Crime and Policing Act 2014 (“the Act”) and under all other enabling powers being satisfied that all conditions set out in section 59 of the Act have been met hereby makes the following Order:

1. This Order applies to the public spaces within the Borough of Blackpool described in the Schedule to this Order and shown marked BLUE on the plans annexed to this Order (“the Restricted Access Areas”).
2. The Order is required due to the high levels of crime and anti-social behaviour associated with the Restricted Areas prior to the installation of lockable alley gates; and having had a detrimental effect on the quality of life of those living in the locality, was persistent and continuing in nature, and was unreasonable.
3. Save for the exemptions in Article 4 below, no person shall use the public right of way over the Restricted Area at any time.
4. Nothing in Article 3 above shall apply to the following:-
 - a. The owners and occupiers of adjoining premises as described in the Schedule to this Order
 - b. Police, Fire, Rescue Services and NHS personnel in the exercise of their duties:
 - c. Employees contractors or agents of statutory undertakings requiring access to apparatus (water, gas, electricity and telecommunications providers) in the exercise of their functions; and
 - d. Local Authority officers and their contractors or agents including local Town Centre Bid Officers in the exercise of their functions
5. Gates restricting access may be installed, operated and maintained in a Restricted Area by the Council.
6. Any person using the gates referred to in Article 5 to gain access to or from a Restricted Area shall ensure that the gates are closed and locked immediately after use. Failure to do so would amount to a breach of this order.
7. The Council is responsible for maintenance of the gates. The responsible department for maintenance can be contacted on 01253 477477 or issues reported on line [Report An Alley Gate Fault \(blackpool.gov.uk\)](#)

8. Any person without reasonable excuse fails to comply with the requirements of this Order commits an offence and shall be liable on summary conviction to a fine not exceeding Level 3 on the standard scale.
9. This Order may be cited as the Blackpool Borough Council, Brunswick Ward (Restricted Access) Public Space Protection Order 2021 and applies to the public places described in the Schedule to this Order and shown on the Plans attached to the Order (“the Restricted Access Areas”)
10. This Order shall come into force on2021 and shall have effect and remain in force for a period of three years from that date, unless extended pursuant to section 60 of the Act.
11. If any interested person desires to question the validity of this Order on the grounds that the Council had no powers to make it or that any requirement of the Act has not been complied with in relation to this Order, he or she may apply to the High Court within six weeks of this Order being made.

Dated this day of 2021

The COMMON SEAL of

Blackpool Borough Council

Was affixed hereto in the presence of:-

Authorised signatory

SCHEDULE
BRUNSWICK WARD

Schedule Plan Reference Number	Location	Description
1.	17-83 Ascot Road 18-72 Ascot Road 11-65 Collingwood Avenue 19-27 Wayman Road 34-40 Wayman Road 28-36 Dutton Road	Ascot Road
2.	16-18 Beech Avenue 37-43 Forest Gate	Beech Avenue 1
3.	2-12 Beech Avenue 29-43 Newton Drive 2-12 Ridgewood Avenue	Beech Avenue
4.	46-70 Boothley Road	Boothley Road 1
5.	30-70 Bryan Road 1-3 Beech Avenue 25-27 Newton Drive 1-21 Whitley Avenue	Bryan Road
6.	2-14 Butler Street	Butler Street 2
7.	1-21 Edleston Road 4-24 Elizabeth Street 244-260 Talbot Road	Butler Street
8.	21-31 Cambridge Road 22-32 Oxford Road	Cambridge Road 1
9.	9-19 Cambridge Road 10-20 Oxford Road	Cambridge Road 2
10.	1-7 Cambridge Road 318-328 Church Street 2-8 Oxford Road	Cambridge Road 3
11.	33-47 Cambridge Road 34-48 Oxford Road	Cambridge Road

12.	76-90 Caunce Street 63-65 Elizabeth Street 45-53 Buchanan Street 61-77 Milbourne Street	Caunce Street 2
13.	96-112 Caunce Street 78-82 Elizabeth Street 65 Gorton Street 83-99 Milbourne Street	Caunce Street
14.	61-75 Buchanan Street 43-53 Elizabeth Street 76-80 Charles Street 57-67 George Street	Charles Street 1
15.	2-24 Chester Road	Chester Road 1
16.	1-29 Chester Road 2-20 Heald Street 5 Warwick Road	Chester Road
17.	176-180 Caunce Street 29-69 Coleridge Road 82-100 Devonshire Road 155-171 George Street	Coleridge Road
18.	2-14 Collingwood Avenue 54-64 Newton Drive	Collingwood Avenue
19.	1-21 Danesbury Place 97-111 Elizabeth Street	Danesbury Avenue
20.	23-49 Devonshire Road 32-66 Manchester Road	Devonshire Road
21.	19-23 Devonshire Road 20-30 Manchester Road	Devonshire Road 1
22.	11-17 Devonshire Road 8-18 Manchester Road	Devonshire Road 2
23.	5-9 Devonshire Road 2-6 Manchester Road 6-10 Newton Drive	Devonshire Road 3
24.	51-81 Devonshire Road 68-118 Manchester Road 102-112 Granville Road 83 Devonshire Court	Devonshire Road 4

25.	24-38 Cambridge Road 12-22 Durham Road	Durham Road 1
26.	2-6 Cambridge Road 308-316 Church Street 1-3 Durham Road	Durham Road 2
27.	44-48 Cambridge Road 37 Durham Road 19 Granville Road	Durham Road 3
28.	24-38 Cambridge Road 23-35 Durham Road	Durham Road
29.	32-40 Forest Gate 1-15 Poplar Avenue 37-47 Bryan Road 4-16 Elm Avenue	Elm Avenue 1
30.	1-15 Elm Avenue 51-55 Bryan Road 15-41 Beach Avenue 44-48 Forest Gate	Elm Avenue
31.	2-18 Felgate Brow 2-12 Ridgewood Avenue 23-25 Ridgewood Avenue	Felgate Brow
32.	18-30 Boothley Road 2-30 Fenton Road 112-122 George Street 1-21 Selbourne Road	Fenton Road
33.	33-39 Gorton Street	Fisher Street 1
34.	41-45 Gorton Street	Fisher Street 2
35.	42-50 Elizabeth Street 1-21 Fairhurst Street 18-36 Fisher Street	Fisher Street
36.	128-132 George Street Devonshire Road Club	George Street 2
37.	60-82 George Street 15-47 Fisher Street 52-60 Elizabeth Street	George Street 1
38.	46-58 George Street 1-9 Fisher Street 35-43 Elizabeth Street	George Street

	77-87 Buchanan Street	
39.	86-88 George Street 8-88 Gorton Street 286-300 Talbot Road 1-73 Victory Road	Gorton Street
40.	85 Charles Street 53 Gorton Street 72 Milbourne Street	Gorton Street 1
41.	114-120 Elizabeth Street 1-13 Granville Road 10-20 Durham Road	Granville Road 1
42.	66-78 Devonshire Road 106-112 Elizabeth Street 2-100 Granville Road 41-155 Peter Street	Granville Road
43.	147-149 Devonshire Road 1-11 Heald Street 1-3 Warwick Road	Heald Street
44.	146-156 Layton Road	Layton Road 1
45.	7-23 Buchanan Street 27-35 Peter Street 2-22 Danesbury Place	Lilly Street
46.	1-53 London Road 28-42 Newton Drive 30-32 Wayman Road 1-49 Dutton Road	London Road
47.	29-37 Granville Road 2-56 London Road 1-63 Manchester Road 12-26 Newton Drive	Manchester Road
48.	11-23 Bryan Road 2-16 Maple Avenue 1-13 Myrtle Avenue 10-22 Forest Gate	Maple Avenue
49.	67-77 Charles Street 63 Elizabeth Street 46-54 Milbourne Street	Milbourne Street 2
50.	83-85 Charles Street 68-74 Elizabeth Street	Milbourne Street

	60-70 Milbourne Street	
51.	1-9 Bryan Road 2-8 Forest gate 2-16 Myrtle Avenue 28-50 Whitegate Drive	Myrtle Avenue
52.	3 Hazel Grove 1-11 Olive Grove	Olive Grove 1
53.	46-64 Devonshire Road 25-27 Granville Road 45-57 Oxford Road	Oxford Road 1
54.	34-44 Devonshire Road 33-43 Oxford Road	Oxford Road 2
55.	22-32 Devonshire Road 21-31 Oxford Road	Oxford Road 3
56.	10-20 Devonshire Road 9-19 Oxford Road	Oxford Road 4
57.	4-8 Devonshire Road 3-7 Oxford Road	Oxford Road 5
58.	46-64 Devonshire Road 25-27 Granville Road 45-57 Oxford Road	Oxford Road
59.	25-41 Buchanan Street 29-43 Counce Street 69-91 Elizabeth Street 28-38 Peter Street	Peter Street 2
60.	45-103 Counce Street 90-104 Elizabeth Street 40-88 Peter Street 101 Victory Road	Peter Street 3
61.	105-131 Counce Street 90-128 Peter Street 114-116 Victory Road	Peter Street 4
62.	1-12 Platt Street 2-16 Fisher Street 1-13 Butler Street 7-9 Elizabeth Street	Platt Street 1 & 2
63.	28-30 Forest Gate 2-16 Poplar Avenue	Poplar Avenue

	1-15 Maple Avenue 25-35 Bryan Road	
64.	1-5 Ridley Street 9-17 Newton Drive 2-8 Greenwood Street	Ridley Street 1
65.	21-33 Newton Drive 2-8 Ridley Street	Ridley Street 2
66.	144-158 Counce Street	Saw Mill 2
67.	128-140 Counce Street 39 Fenton Road 111-121 George Street 72-108 Victory Road	Saw Mill
68.	123-137 George Street	Selbourne Road 1
69.	162-170 Counce Street 38-78 Coleridge Road 139-151 George Street 20-56 Selbourne Road	Selbourne Road
70.	1-20 The Cloisters 49 Newton Drive 1-15 St Josephs Close	The Cloisters
71.	2-66 Victory Road 1-37 Fenton Road 100-110 George Street	Victory Road
72.	2-30 Warwick Road	Warwick Road
73.	4-20 Whitley Avenue 7 Greenwood Street 1-10 Devonshire Square Mews 4-24 Bryan Road	Whitley Avenue

Location of gated marked in red in attached plan.

1.

Ward: Brunswick

Scheme Name: Ascot Road

Addresses contained within the PSPO:-

17-83 Ascot Road

18-72 Ascot Road

11-65 Collingwood Avenue

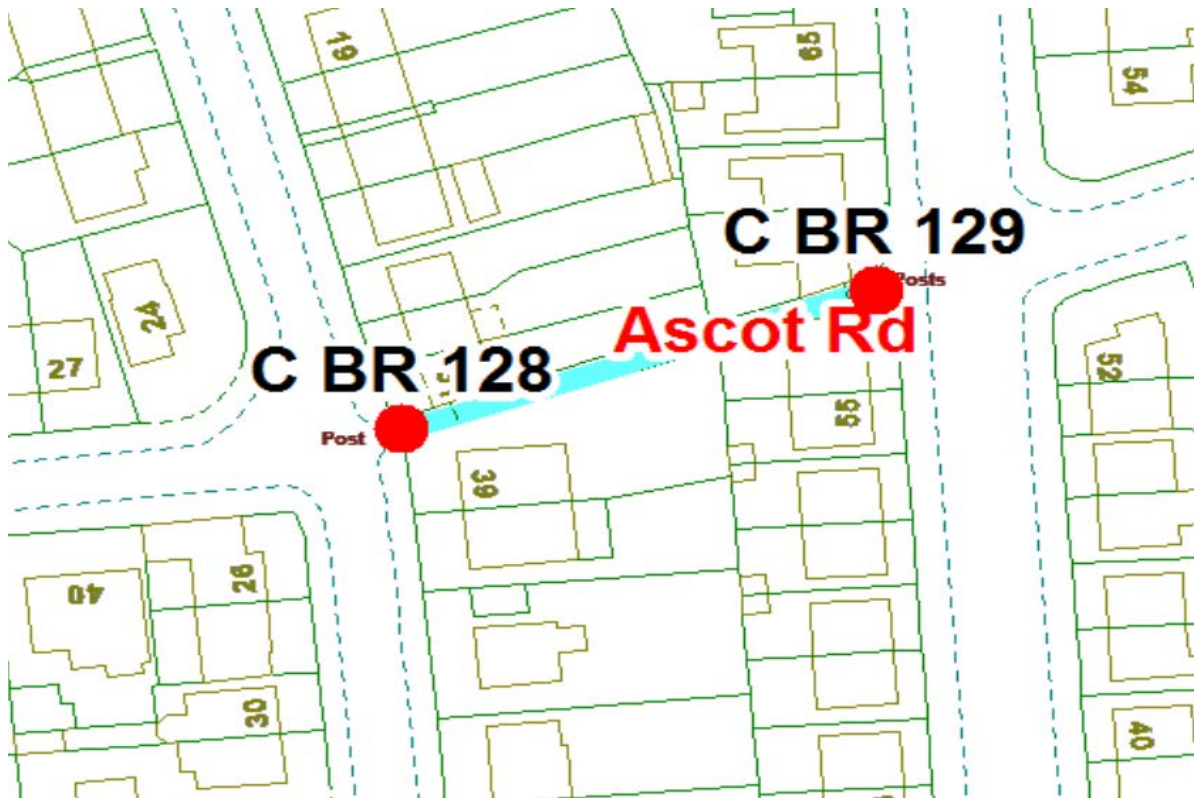
19-27 Wayman Road

34-40 Wayman Road

28-36 Dutton Road

Alternative routes for public access are via Ascot Road, Collingwood Avenue, Wayman Road, Dutton Road.

Following the consultation in December 2020 no comments or objections were received regarding the Alley Gate scheme known as Ascot Road.



2.

Beech Avenue 1

Ward: Brunswick

Scheme Name: Beach Avenue 1

Addresses contained within the PSPO:-

16-18 Beech Avenue

37-43 Forest Gate

Alternative routes for public access are via Beech Avenue, Newton Drive and Ridgewood Avenue.

Following the consultation in December 2020 no comments or objections were received regarding the Alley Gate scheme known as Beech Avenue 1.



3.

Beech Avenue

Ward: Brunswick

Scheme Name: Beach Avenue

Addresses contained within the PSPO:-

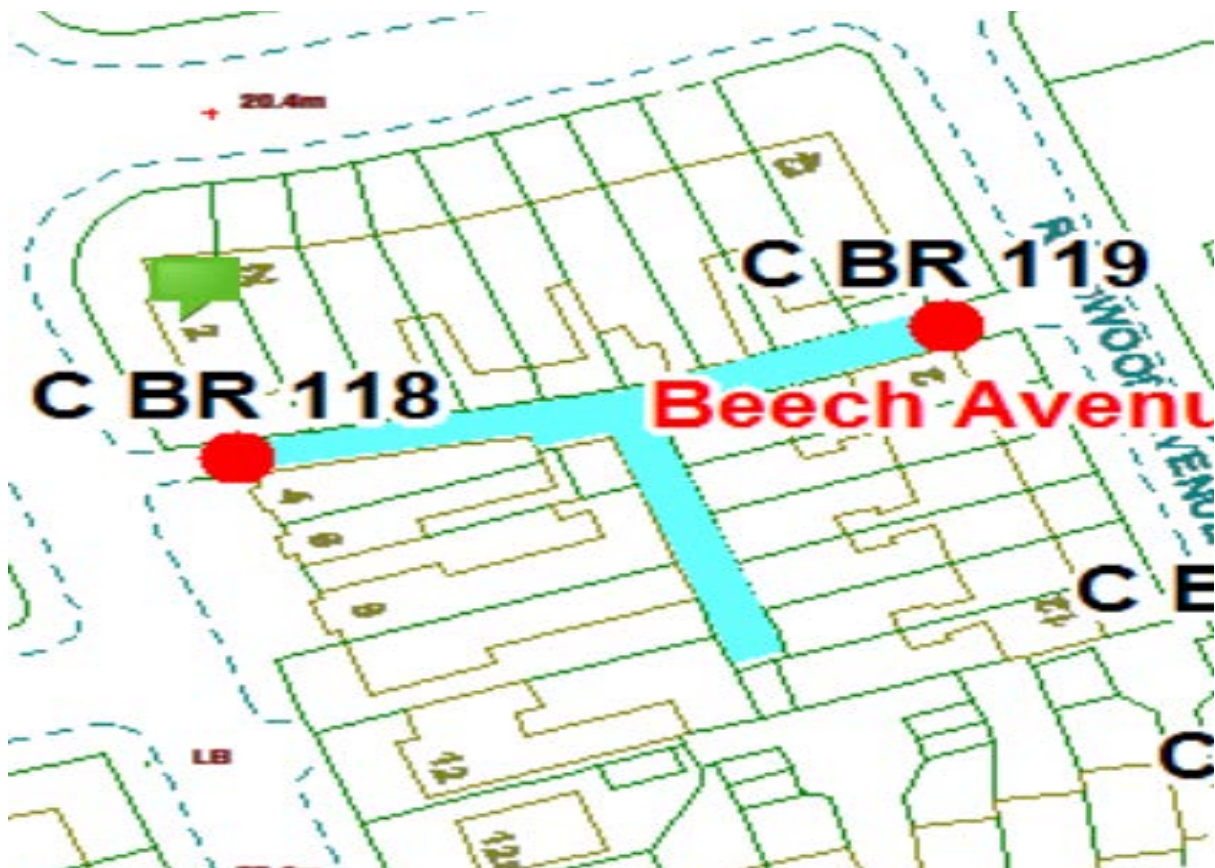
2-12 Beech Avenue

29-43 Newton Drive

2-12 Ridgewood Avenue

Alternative routes for public access are via Beech Avenue, Newton Drive and Ridgewood Avenue.

Following the consultation in December 2020 no comments or objections were received regarding the Alley Gate scheme known as Beech Avenue



Boothley Road 1

Ward: Brunswick

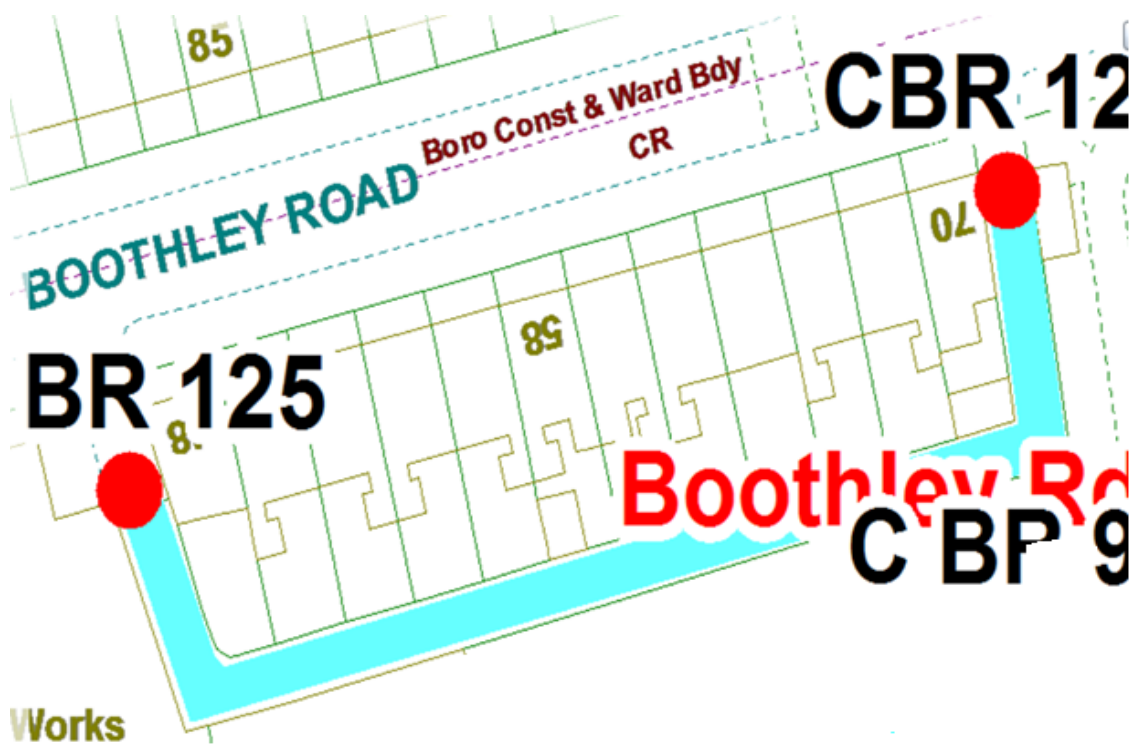
Scheme Name: Beach Avenue 1

Addresses contained within the PSPO:-

46-70 Boothley Road

There are no alternative routes for public access.

Following the consultation in December 2020 no comments or objections were received regarding the Alley Gate scheme known as Boothley Road 1.



Bryan Road

Ward: Brunswick

Scheme Name: Bryan Road

Addresses contained within the PSPO:-

30-70 Bryan Road

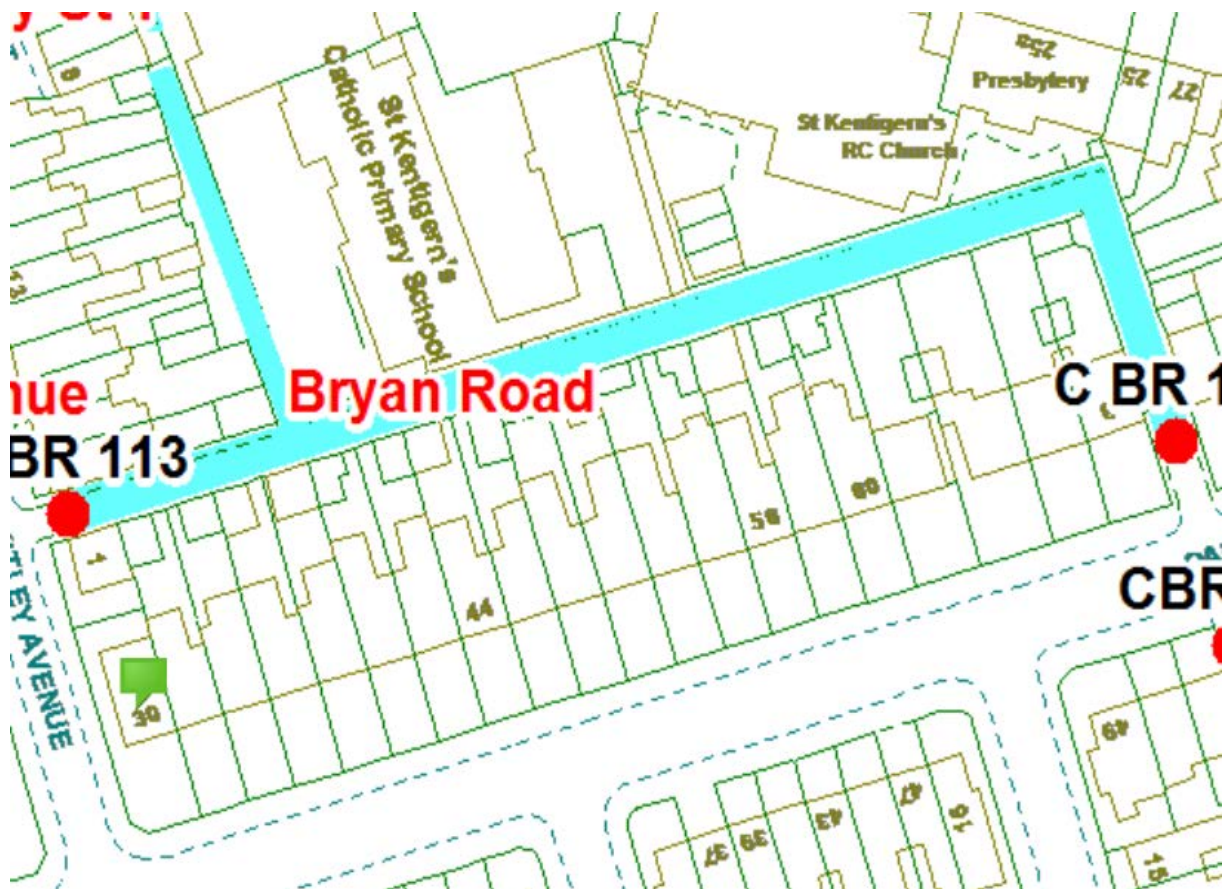
1-3 Beech Avenue

25-27 Newton Drive

1-21 Whitley Avenue

Alternative routes for public access are via Bryan Road, Beech Avenue, Newton Drive and Whitley Avenue.

Following the consultation in December 2020 no comments or objections were received regarding the Alley Gate scheme known as Bryan Road.



Butler Street 2

Ward: Brunswick

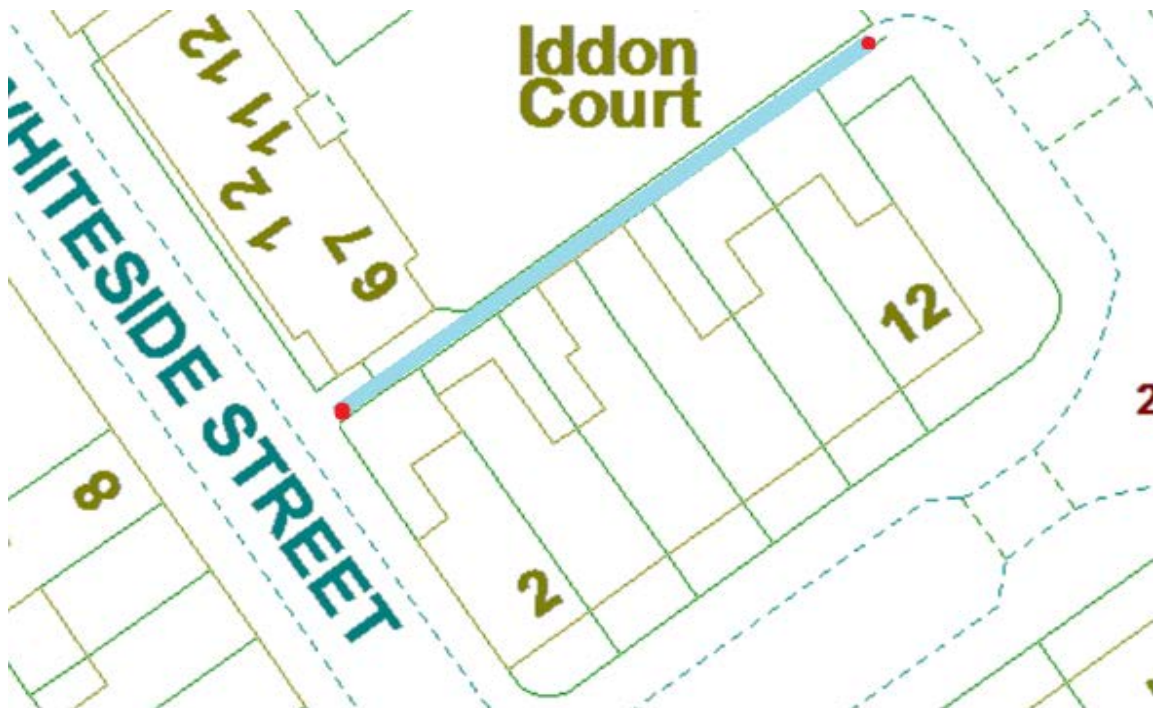
Scheme Name: Butler Street 2

Addresses contained within the PSPO:-

2-14 Butler Street

Alternative routes for public access are via Edleston Road, Elizabeth Street and Talbot Road.

Following the consultation in December 2020 no comments or objections were received regarding the Alley Gate scheme known as Butler Street 2.



Butler Street

Ward: Brunswick

Scheme Name: Butler Street

Addresses contained within the PSPO:-

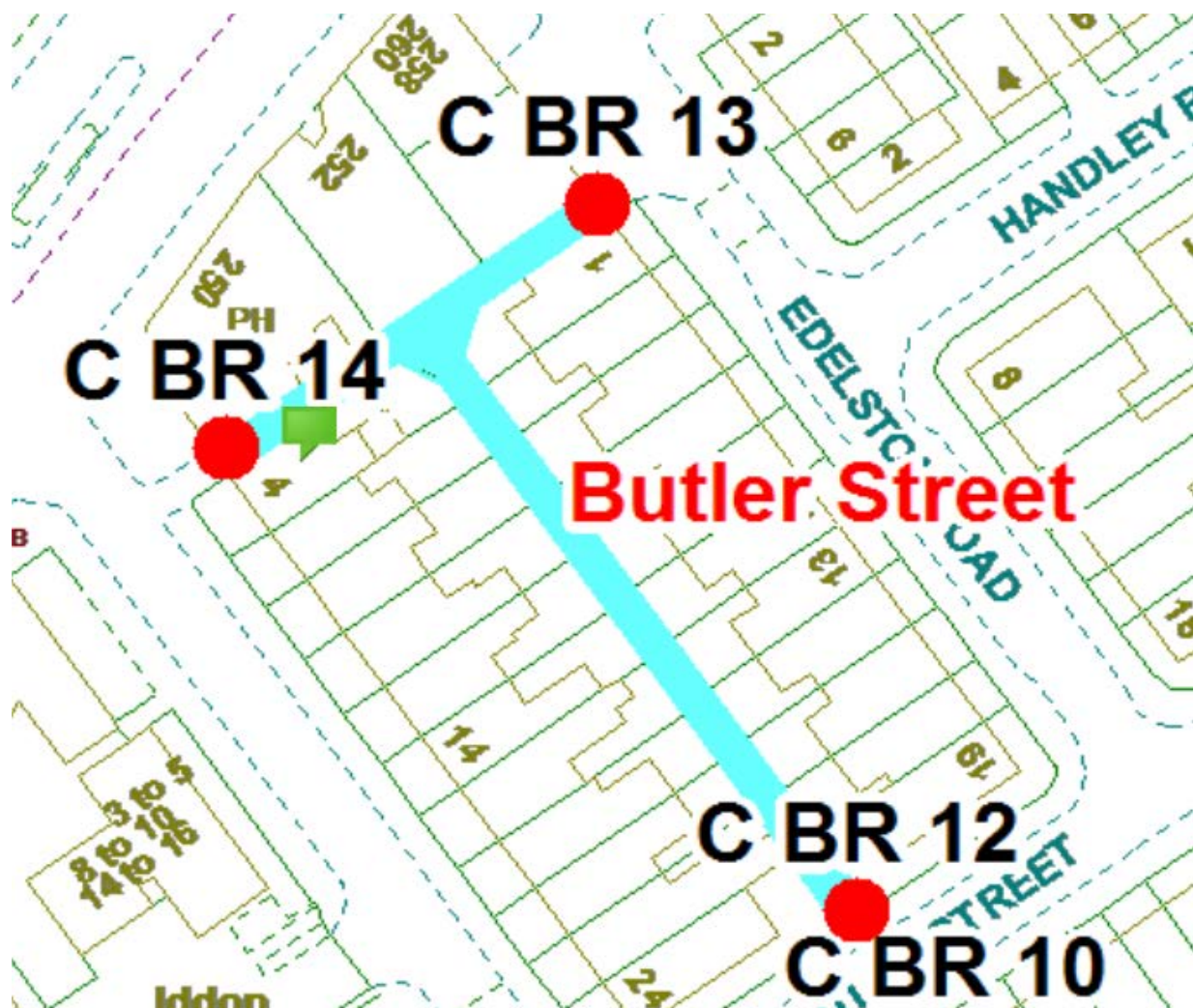
1-21 Edleston Road

4-24 Elizabeth Street

244-260 Talbot Road

Alternative routes for public access are via Edleston Road, Elizabeth Street and Talbot Road.

Following the consultation in December 2020 no comments or objections were received regarding the Alley Gate scheme known as Butler Street.



Cambridge Road 1

Ward: Brunswick

Scheme Name: Cambridge Road 1

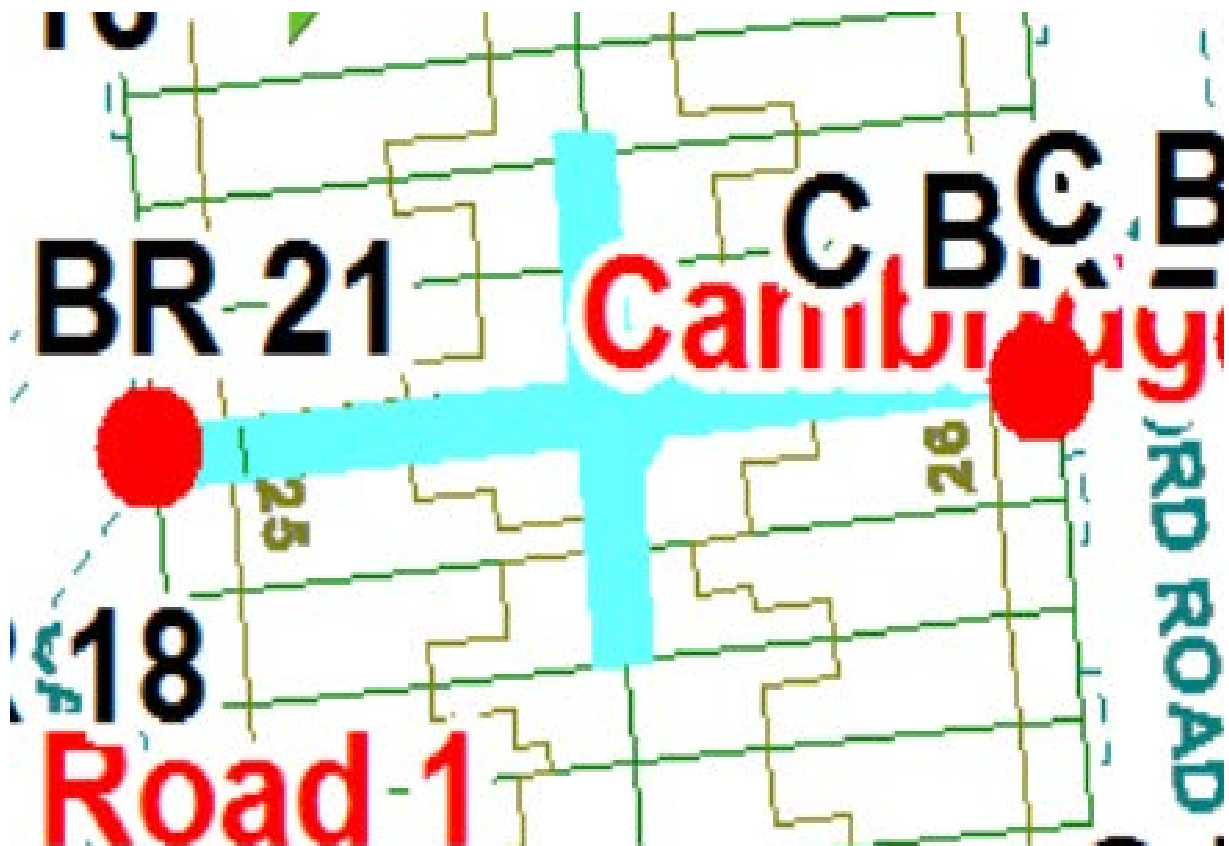
Addresses contained within the PSPO:-

21-31 Cambridge Road

22-32 Oxford Road

Alternative routes for public access are via Cambridge Road and Oxford Road.

Following the consultation in December 2020 no comments or objections were received regarding the Alley Gate scheme known as Cambridge Road 1.



Cambridge Road 2

Ward: Brunswick

Scheme Name: Cambridge Road 2

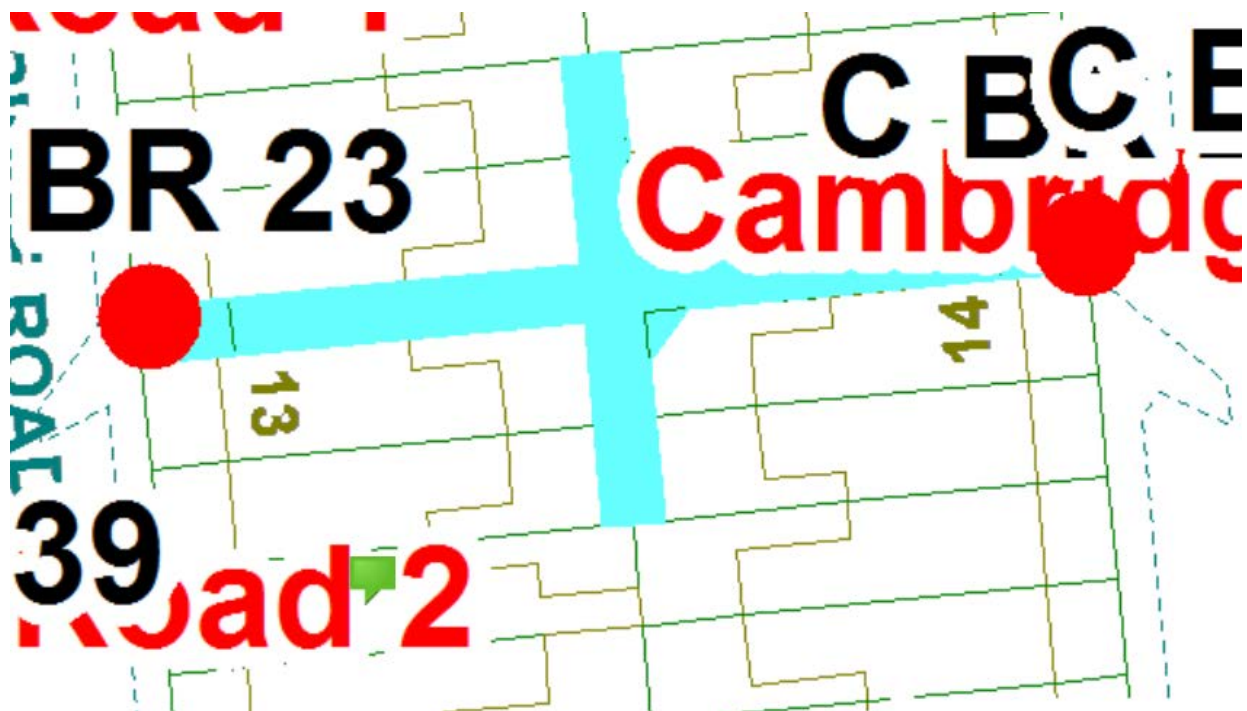
Addresses contained within the PSPO:-

9-19 Cambridge Road

10-20 Oxford Road

Alternative routes for public access are via Cambridge Road and Oxford Road.

Following the consultation in December 2020 no comments or objections were received regarding the Alley Gate scheme known as Cambridge Road 2.



10.

Cambridge Road 3

Ward: Brunswick

Scheme Name: Cambridge Road 3

Addresses contained within the PSPO:-

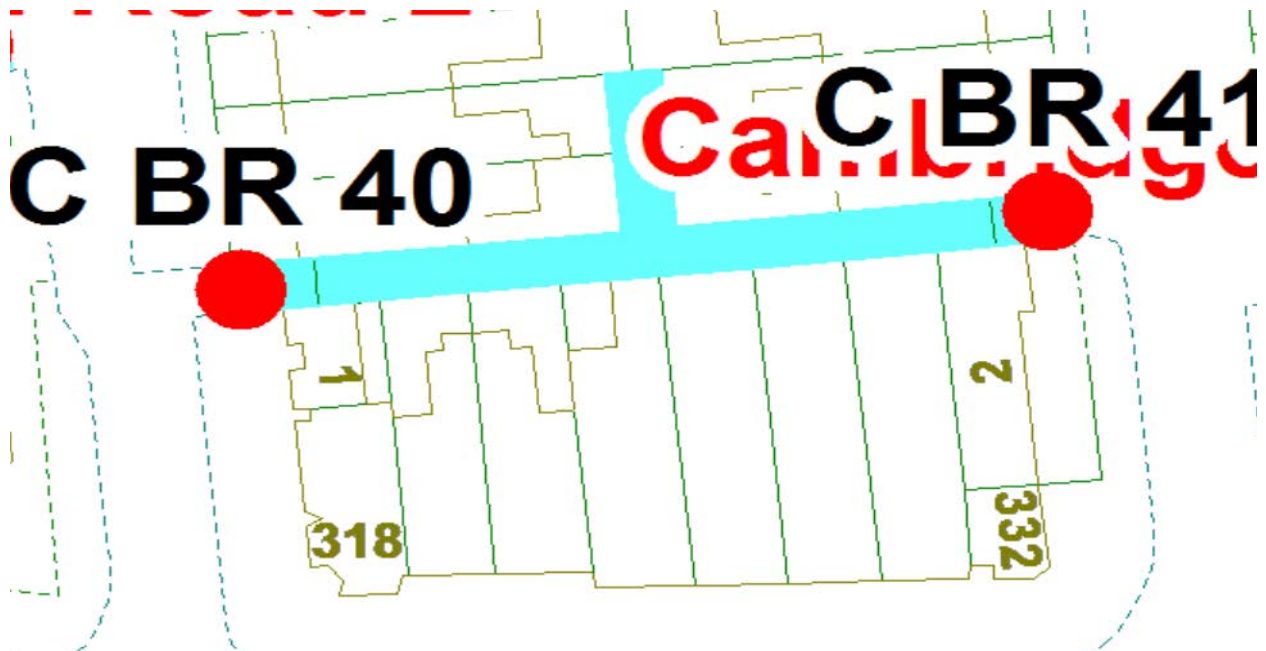
1-7 Cambridge Road

318-328 Church Street

2-8 Oxford Road

Alternative routes for public access are via Church Street, Cambridge Road and Oxford Road.

Following the consultation in December 2020 no comments or objections were received regarding the Alley Gate scheme known as Cambridge Road 3.



11.

Cambridge Road

Ward: Brunswick

Scheme Name: Cambridge Road

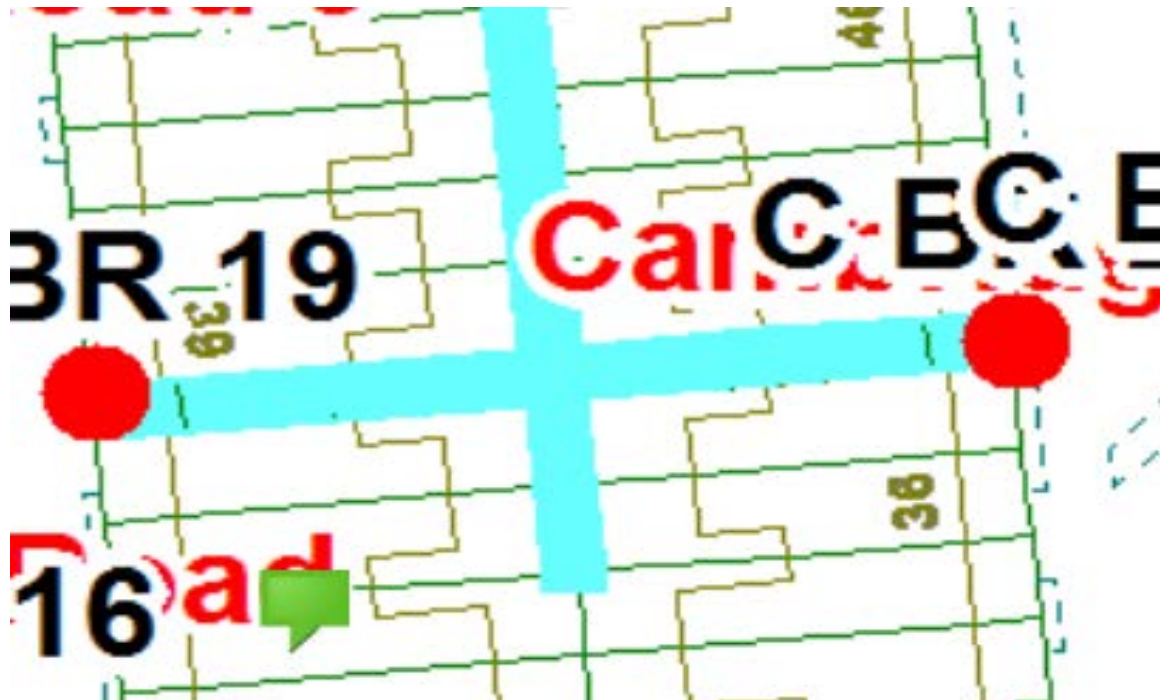
Addresses contained within the PSPO:-

33-47 Cambridge Road

34-48 Oxford Road

Alternative routes for public access are via Cambridge Road and Oxford Road.

Following the consultation in December 2020 no comments or objections were received regarding the Alley Gate scheme known as Cambridge Road.



12.

Cauce Street 2

Ward: Brunswick

Scheme Name: Cauce Street 2

Addresses contained within the PSPO:-

76-90 Cauce Street

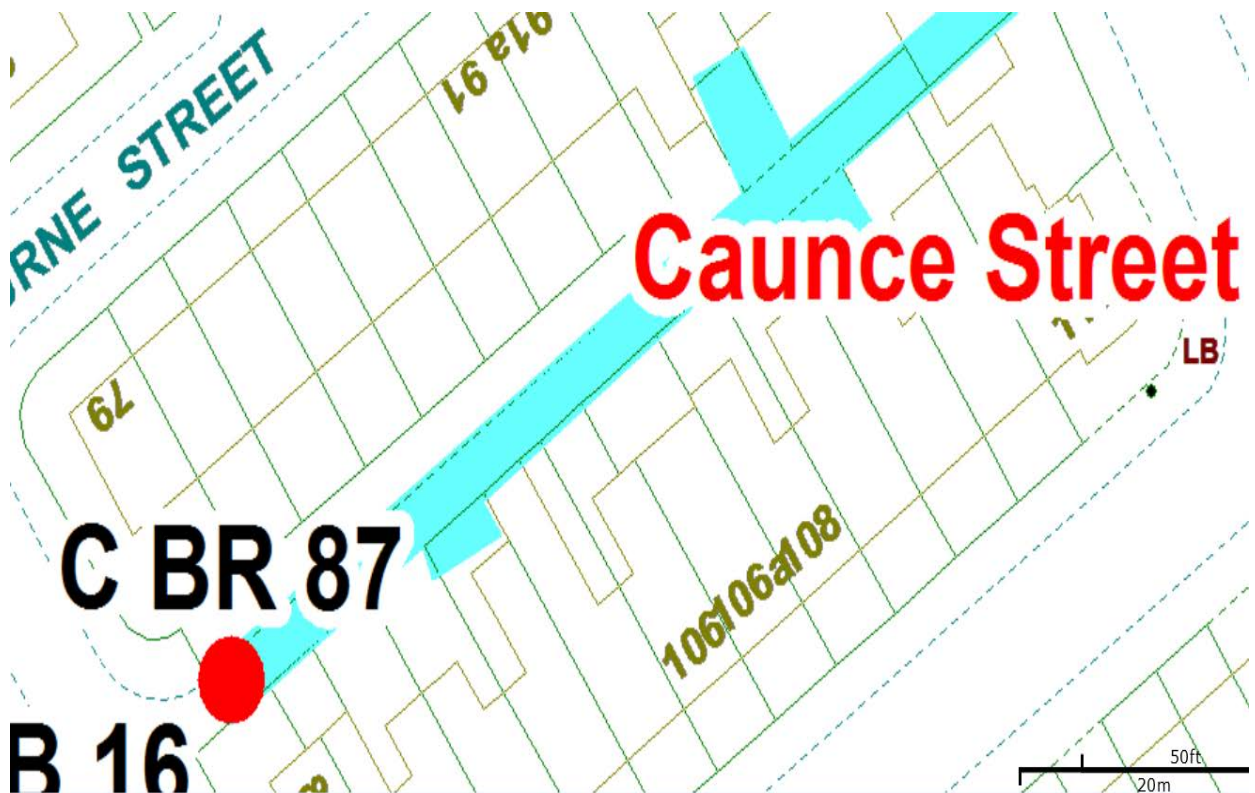
63-65 Elizabeth Street

45-53 Buchanan Street

61-77 Milbourne Street

Alternative routes for public access are via Milbourne Street, Buchanan Street, Elizabeth Street and Cauce Street.

Following the consultation in December 2020 no comments or objections were received regarding the Alley Gate scheme known as Cauce Street 2.



13.

Cauce Street

Ward: Brunswick

Scheme Name: Cauce Street

Addresses contained within the PSPO:-

96-112 Cauce Street

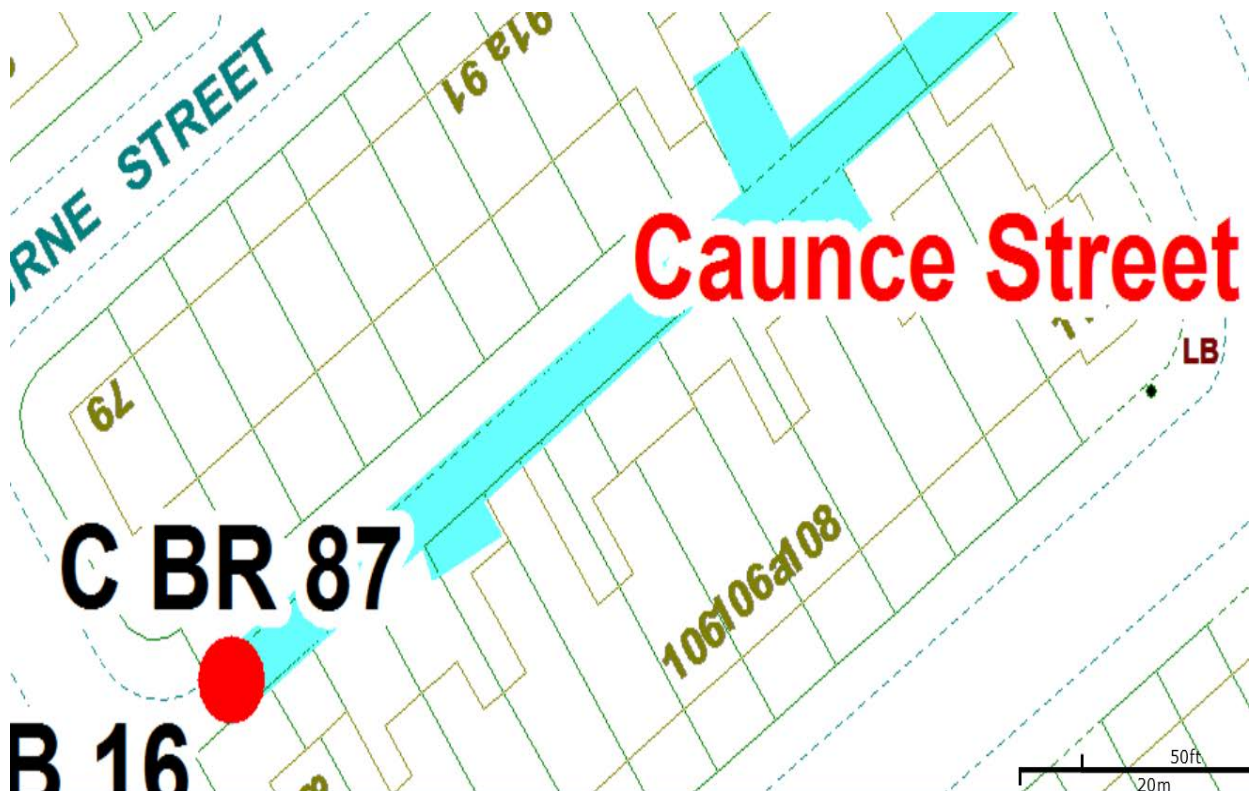
78-82 Elizabeth Street

65 Gorton Street

83-99 Milbourne Street

Alternative routes for public access are via Milbourne Street, Gorton Street, Elizabeth Street and Cauce Street.

Following the consultation in December 2020 no comments or objections were received regarding the Alley Gate scheme known as Cauce Street.



14.

Charles Street 1

Ward: Brunswick

Scheme Name: Charles Street 1

Addresses contained within the PSPO:-

61-75 Buchanan Street

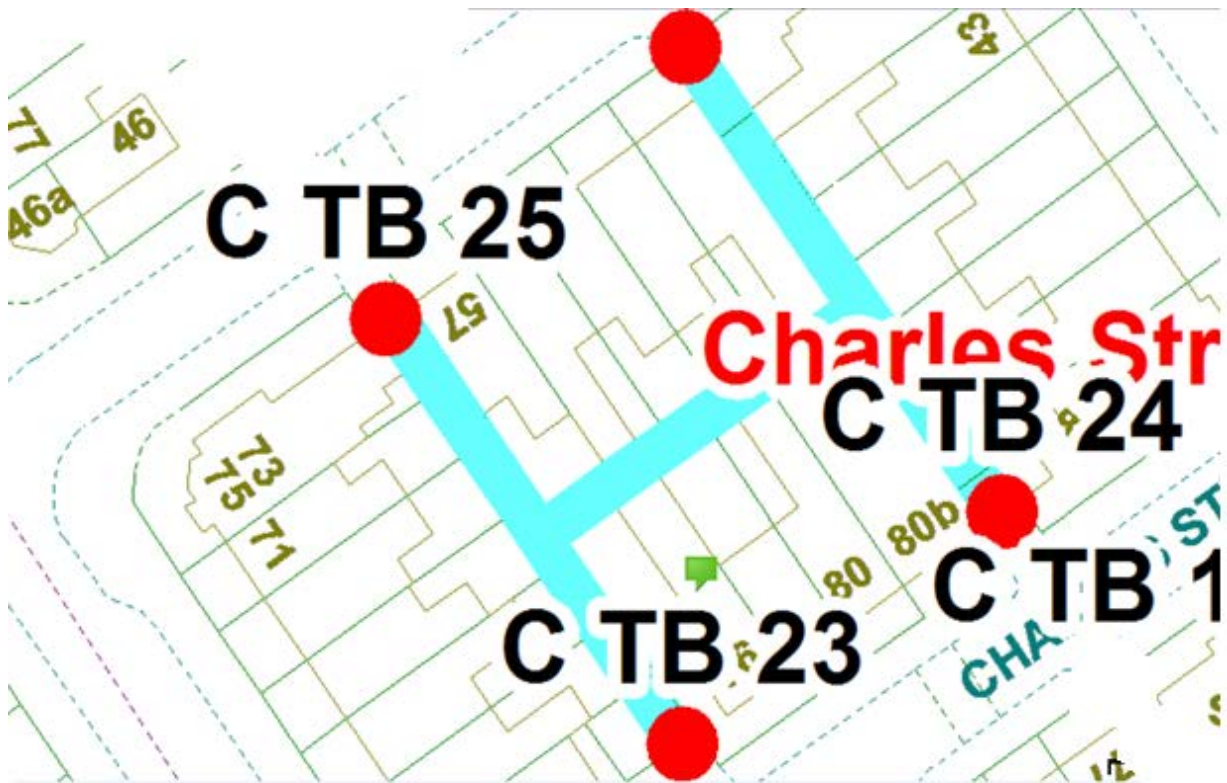
43-53 Elizabeth Street

76-80 Charles Street

57-67 George Street

Alternative routes for public access are via Charles Street, Buchanan Street, Elizabeth Street and George Street.

Following the consultation in December 2020 no comments or objections were received regarding the Alley Gate scheme known as Charles Street 1.



15.

Chester Road 1

Ward: Brunswick

Scheme Name: Chester Road 1

Addresses contained within the PSPO:-

2-24 Chester Road

Alternative routes for public access are via Chester Road, Heald Street and Warwick Road.

Following the consultation in December 2020 no comments or objections were received regarding the Alley Gate scheme known as Chester Road 1.



16.

Chester Road

Ward: Brunswick

Scheme Name: Chester Road

Addresses contained within the PSPO:-

1-29 Chester Road

2-20 Heald Street

5 Warwick Road

Alternative routes for public access are via Chester Road, Heald Street and Warwick Road.

Following the consultation in December 2020 no comments or objections were received regarding the Alley Gate scheme known as Chester Road.



17.

Coleridge Road

Ward: Brunswick

Scheme Name: Coleridge Road

Addresses contained within the PSPO:-

176-180 Counce Street

29-69 Coleridge Road

82-100 Devonshire Road

155-171 George Street

Alternative routes for public access are via Counce Street, Coleridge Road, Devonshire Road and George Street.

Following the consultation in December 2020 no comments or objections were received regarding the Alley Gate scheme known as Coleridge Road.



18.

Collingwood Avenue

Ward: Brunswick

Scheme Name: Collingwood Avenue

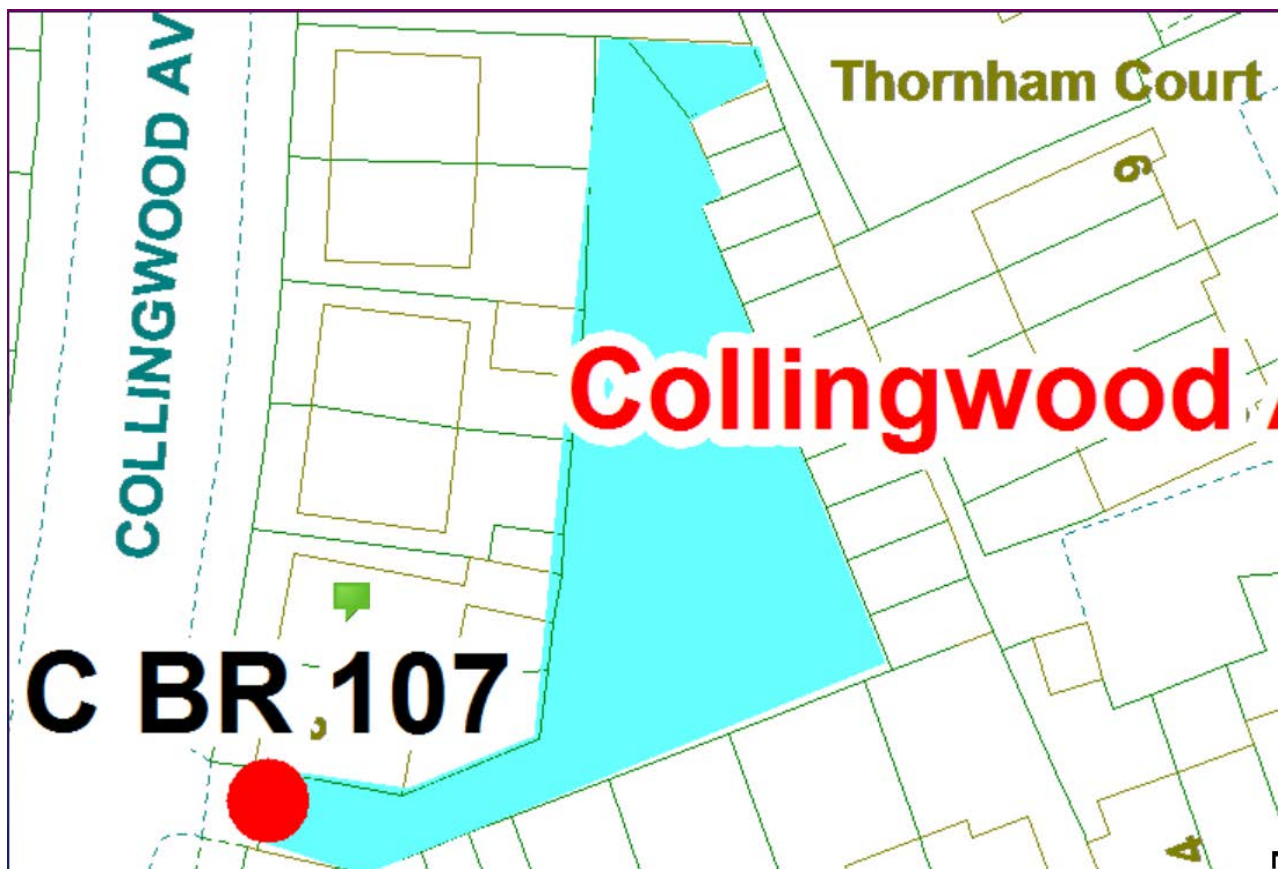
Addresses contained within the PSPO:-

2-14 Collingwood Avenue

54-64 Newton Drive

Alternative routes for public access are via Collingwood Avenue and Newton Drive.

Following the consultation in December 2020 no comments or objections were received regarding the Alley Gate scheme known as Collingwood Avenue.



19.

Danesbury Place

Ward: Brunswick

Scheme Name: Danesbury Place

Addresses contained within the PSPO:-

1-21 Danesbury Place

97-111 Elizabeth Street

Alternative routes for public access are via Danesbury Avenue and Elizabeth Street.

Following the consultation in December 2020 no comments or objections were received regarding the Alley Gate scheme known as Danesbury Place.



20.

Devonshire Road

Ward: Brunswick

Scheme Name: Danesbury Place

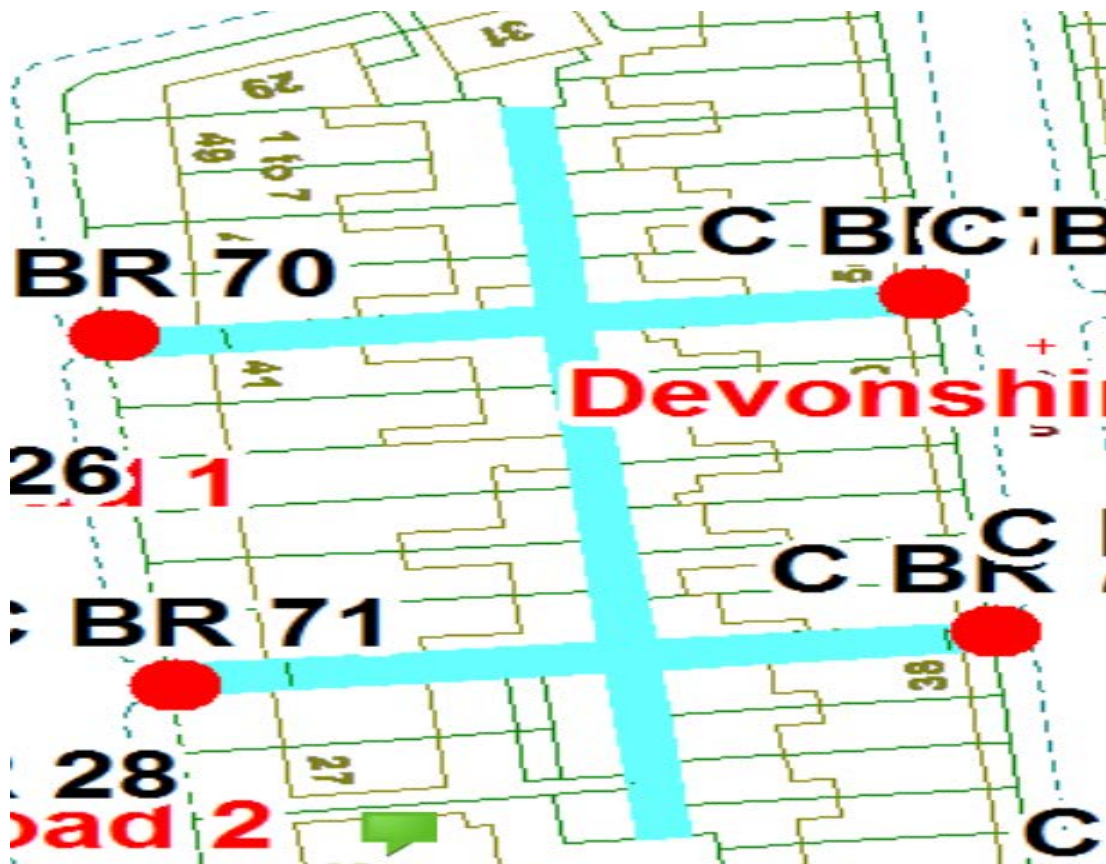
Addresses contained within the PSPO:-

23-49 Devonshire Road

32-66 Manchester Road

Alternative routes for public access are via Devonshire Road and Manchester Road.

Following the consultation in December 2020 no comments or objections were received regarding the Alley Gate scheme known as Devonshire Road



21.

Devonshire Road 1

Ward: Brunswick

Scheme Name: Devonshire Road 1

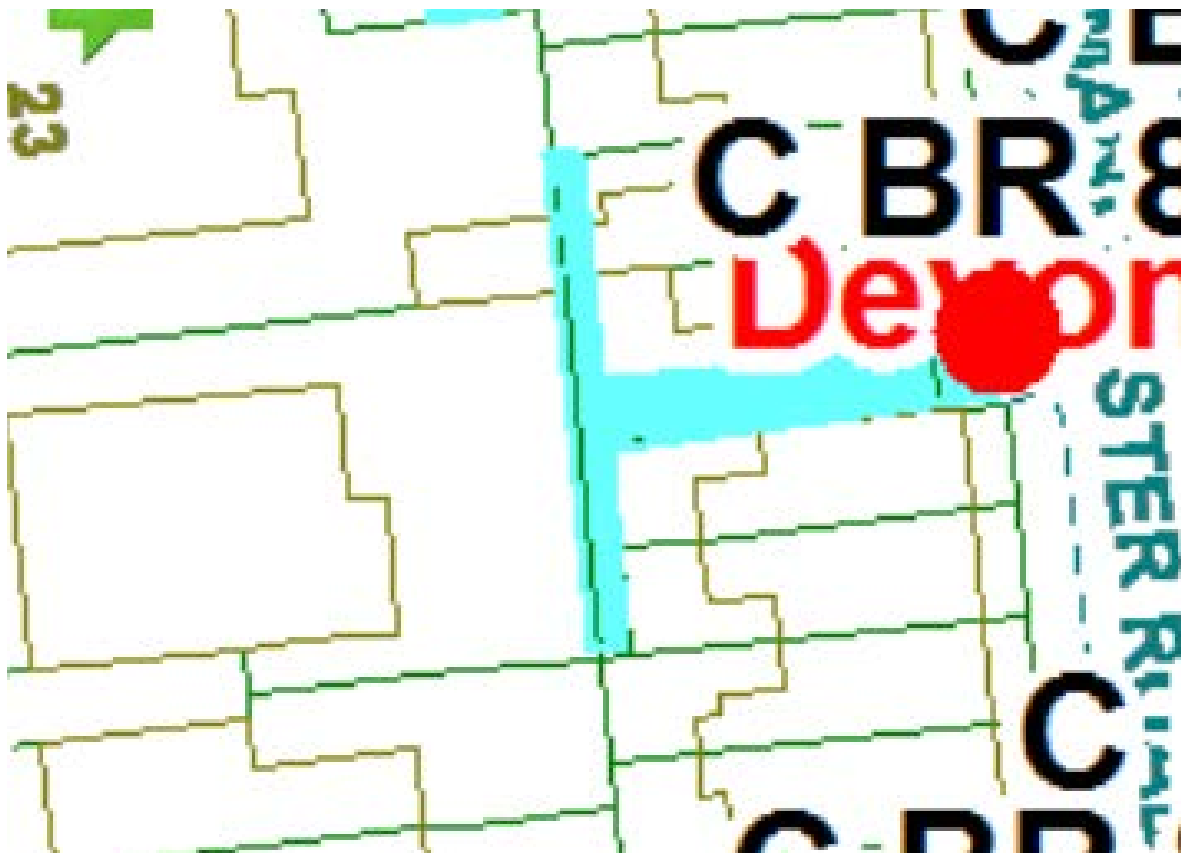
Addresses contained within the PSPO:-

19-23 Devonshire Road

20-30 Manchester Road

Alternative routes for public access are via Devonshire Road and Manchester Road.

Following the consultation in December 2020 no comments or objections were received regarding the Alley Gate scheme known as Devonshire Road 1.



22.

Devonshire Road 2

Ward: Brunswick

Scheme Name: Devonshire Road 2

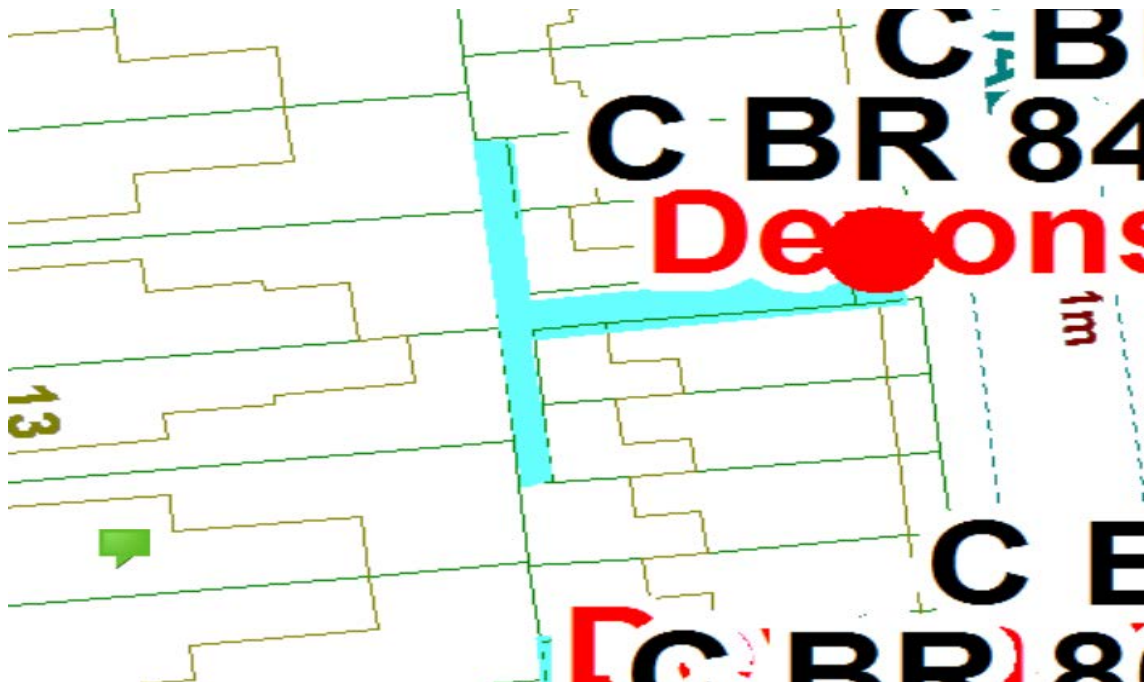
Addresses contained within the PSPO:-

11-17 Devonshire Road

8-18 Manchester Road

Alternative routes for public access are via Devonshire Road and Manchester Road.

Following the consultation in December 2020 no comments or objections were received regarding the Alley Gate scheme known as Devonshire Road 2.



23.

Devonshire Road 3

Ward: Brunswick

Scheme Name: Devonshire Road 3

Addresses contained within the PSPO:-

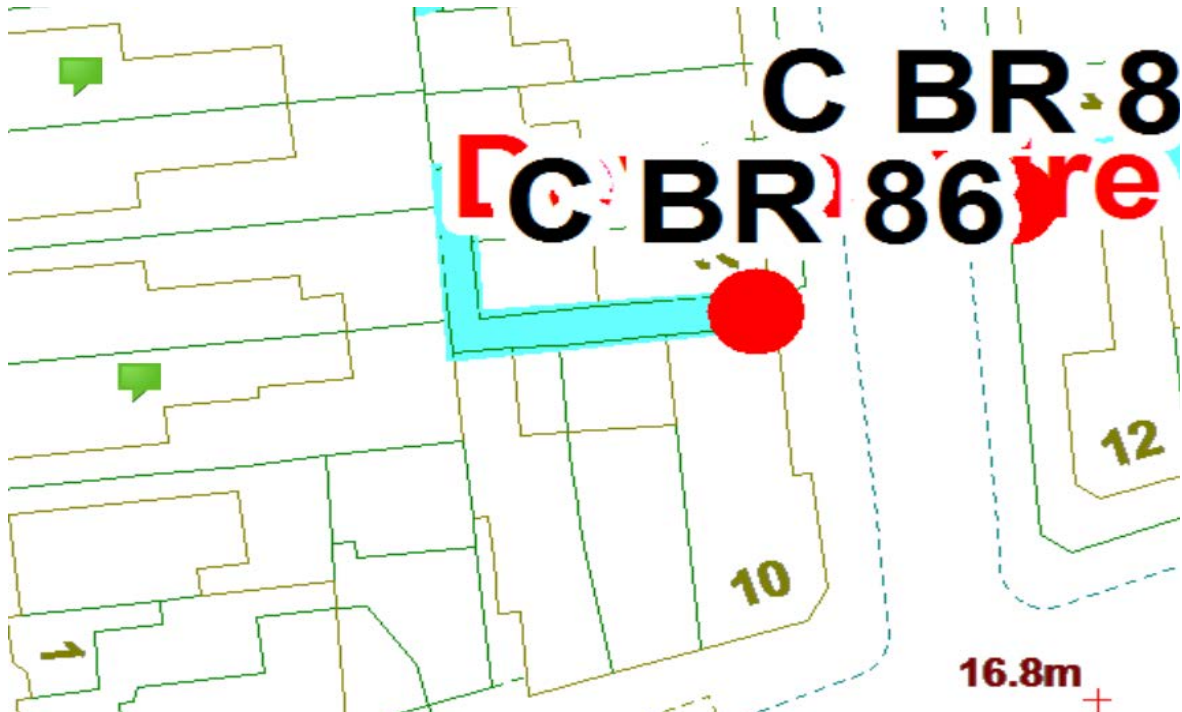
5-9 Devonshire Road

2-6 Manchester Road

6-10 Newton Drive

Alternative routes for public access are via Devonshire Road, Newton Drive and Manchester Road.

Following the consultation in December 2020 no comments or objections were received regarding the Alley Gate scheme known as Devonshire Road 3.



24.

Devonshire Road 4

Ward: Brunswick

Scheme Name: Devonshire Road 4

Addresses contained within the PSPO:-

51-81 Devonshire Road

68-118 Manchester Road

102-112 Granville Road

83 Devonshire Court

Alternative routes for public access are via Devonshire Road, Newton Drive and Manchester Road.

Following the consultation in December 2020 no comments or objections were received regarding the Alley Gate scheme known as Devonshire Road 4.



25.

Durham Road 1

Ward: Brunswick

Scheme Name: Durham Road 1

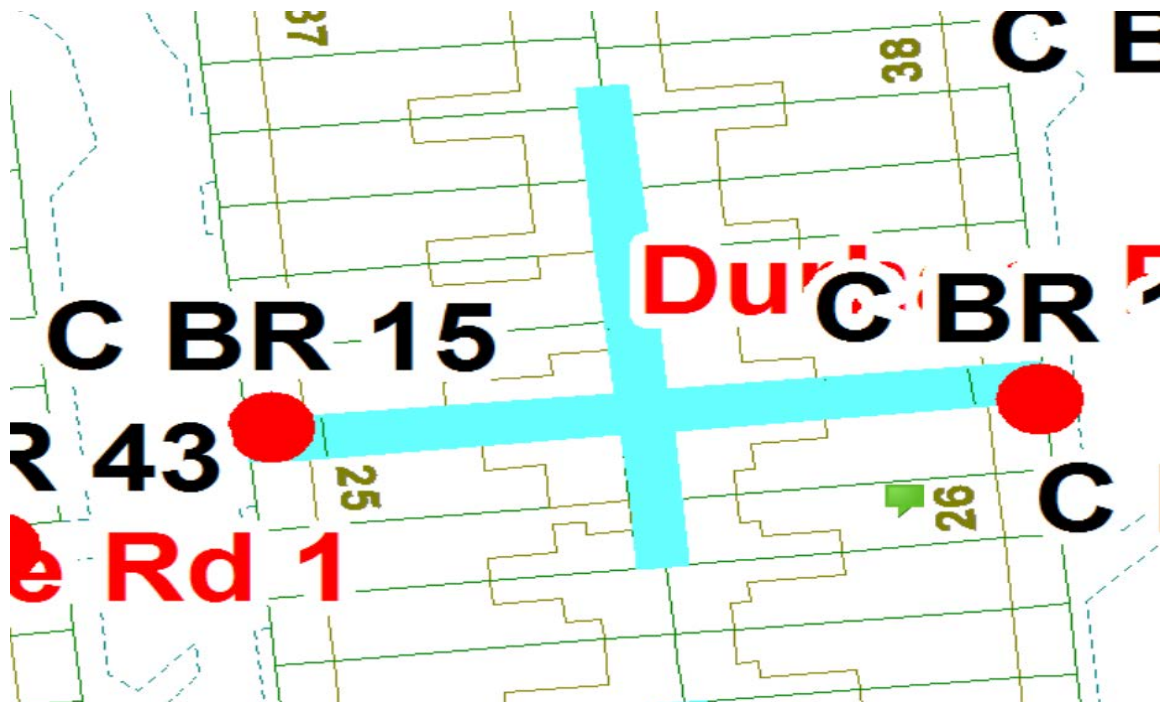
Addresses contained within the PSPO:-

24-38 Cambridge Road

12-22 Durham Road

Alternative routes for public access are via Cambridge Road and Durham Road.

Following the consultation in December 2020 no comments or objections were received regarding the Alley Gate scheme known as Durham Road



26.

Durham Road 2

Ward: Brunswick

Scheme Name: Durham Road 2

Addresses contained within the PSPO:-

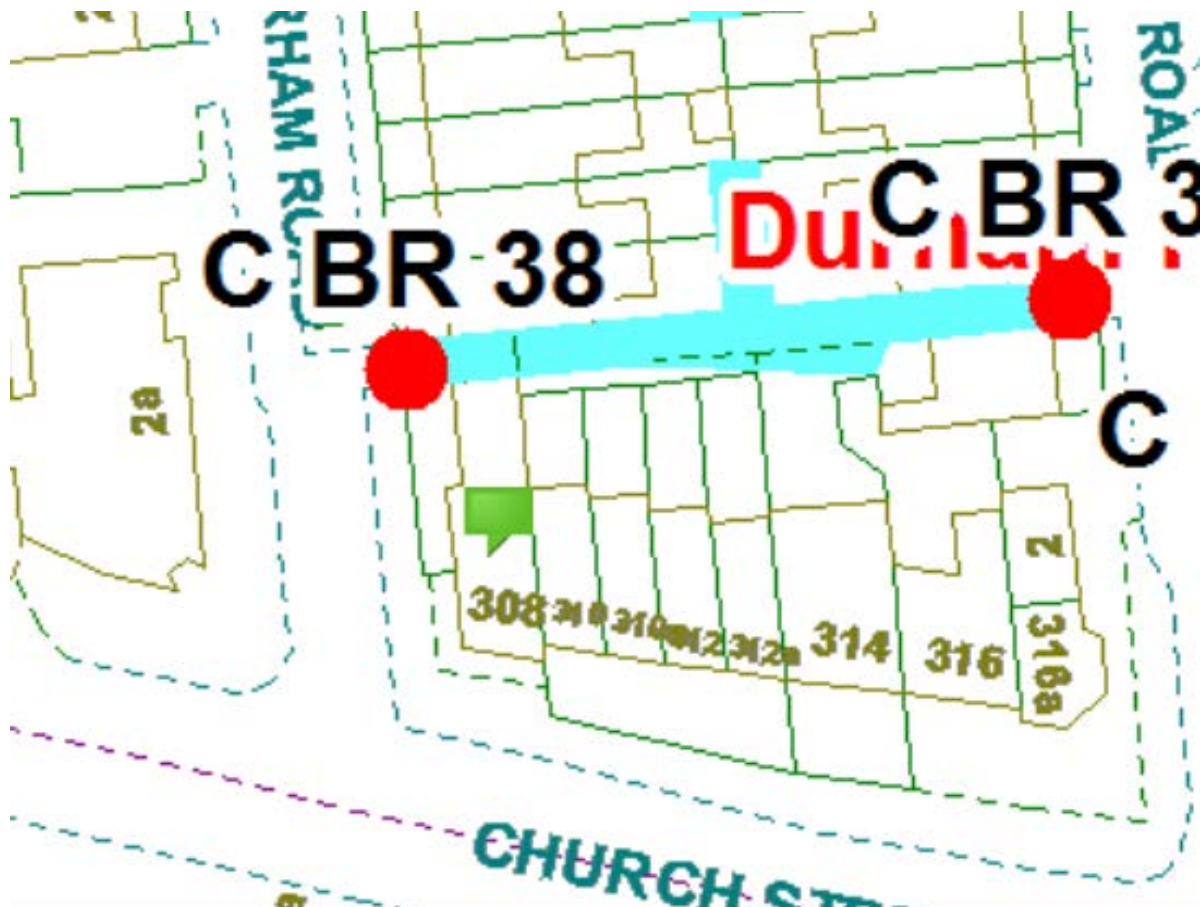
2-6 Cambridge Road

308-316 Church Street

1-3 Durham Road

Alternative routes for public access are via Cambridge Road, Church Street and Durham Road.

Following the consultation in December 2020 no comments or objections were received regarding the Alley Gate scheme known as Durham Road 2.



27.

Durham Road 3

Ward: Brunswick

Scheme Name: Durham Road 3

Addresses contained within the PSPO:-

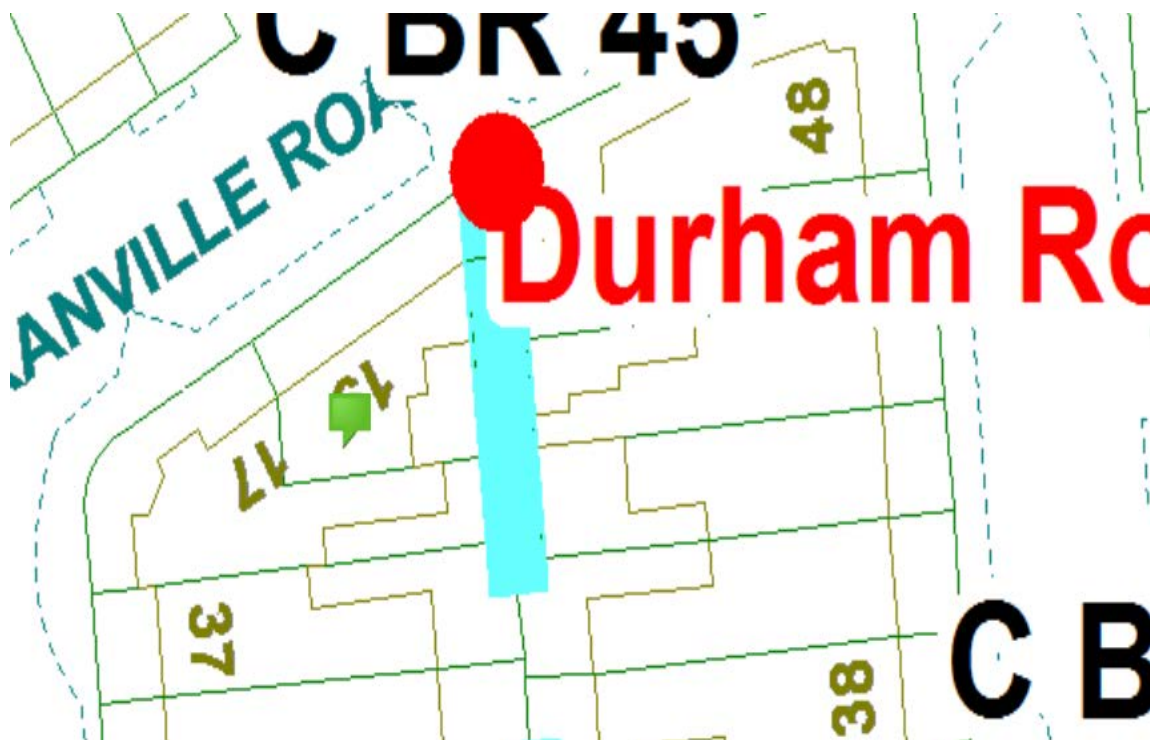
44-48 Cambridge Road

37 Durham Road

19 Granville Road

There are no alternative routes for public access.

Following the consultation in December 2020 no comments or objections were received regarding the Alley Gate scheme known as Durham Road 3.



28.

Durham Road

Ward: Brunswick

Scheme Name: Durham Road

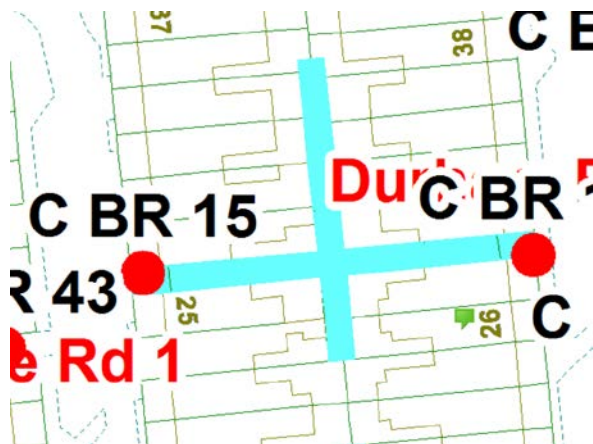
Addresses contained within the PSPO:-

24-38 Cambridge Road

23-35 Durham Road

Alternative routes for public access are via Cambridge Road and Durham Road.

Following the consultation in December 2020 no comments or objections were received regarding the Alley Gate scheme known as Durham Road



29.

Elm Avenue 1

Ward: Brunswick

Scheme Name: Elm Avenue 1

Addresses contained within the PSPO:-

32-40 Forest Gate

1-15 Poplar Avenue

37-47 Bryan Road

4-16 Elm Avenue

Alternative routes for public access are via Forest Gate, Poplar Avenue, Bryan Road and Elm Avenue.

Following the consultation in December 2020 no comments or objections were received regarding the Alley Gate scheme known as Elm Avenue 1.



30.

Elm Avenue

Ward: Brunswick

Scheme Name: Elm Avenue

Addresses contained within the PSPO:-

1-15 Elm Avenue

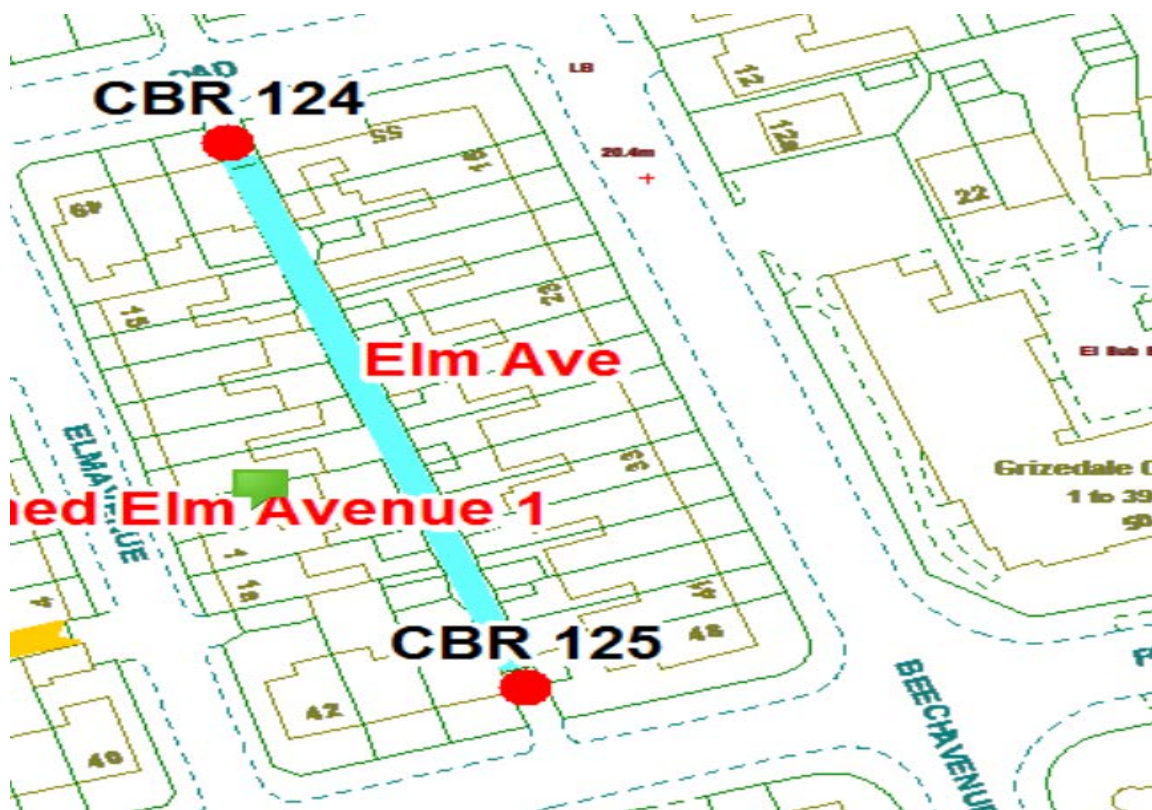
51-55 Bryan Road

15-41 Beach Avenue

44-48 Forest Gate

Alternative routes for public access are via Elm Avenue, Bryan Road, Beach Avenue and Forest Gate.

Following the consultation in December 2020 no comments or objections were received regarding the Alley Gate scheme known as Elm Avenue.



31.

Elm Avenue 1

Ward: Brunswick

Scheme Name: Elm Avenue 1

Addresses contained within the PSPO:-

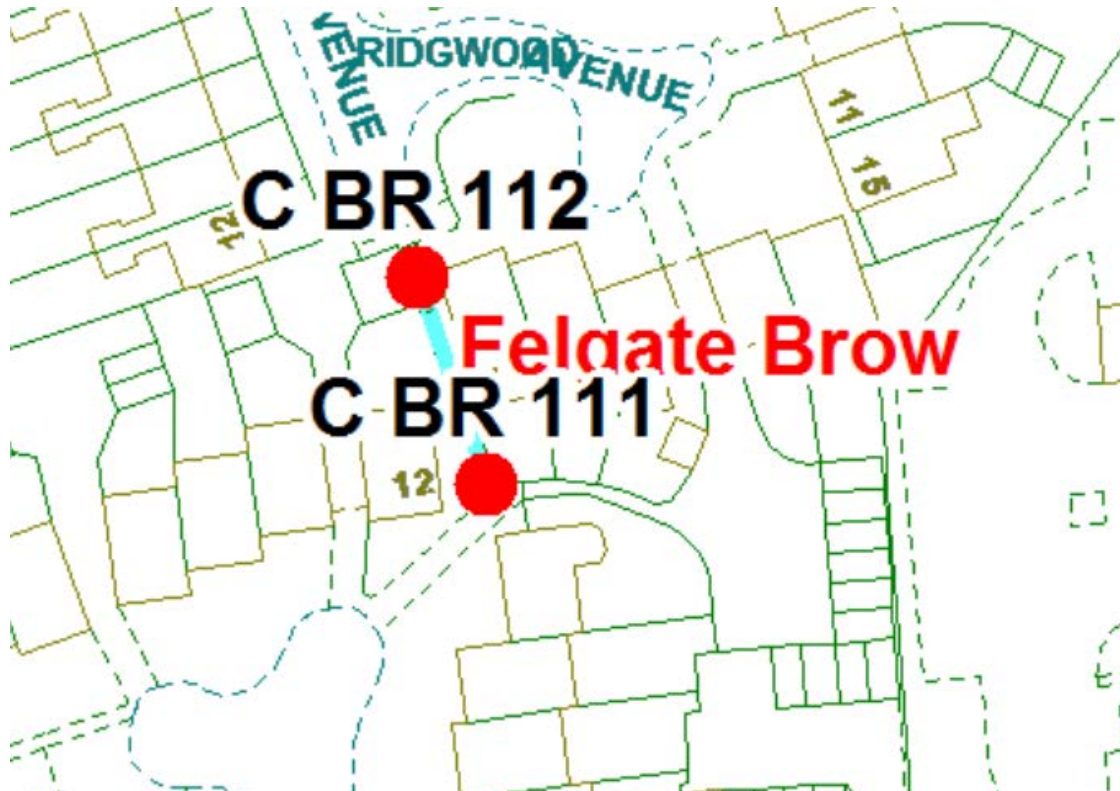
2-18 Felgate Brow

2-12 Ridgewood Avenue

23-25 Ridgewood Avenue

Alternative routes for public access are via Felgate Brow and Ridgewood Avenue

Following the consultation in December 2020 no comments or objections were received regarding the Alley Gate scheme known as Felgate Brow.



32.

Fenton Road

Ward: Brunswick

Scheme Fenton Road

Addresses contained within the PSPO:-

18-30 Boothley Road

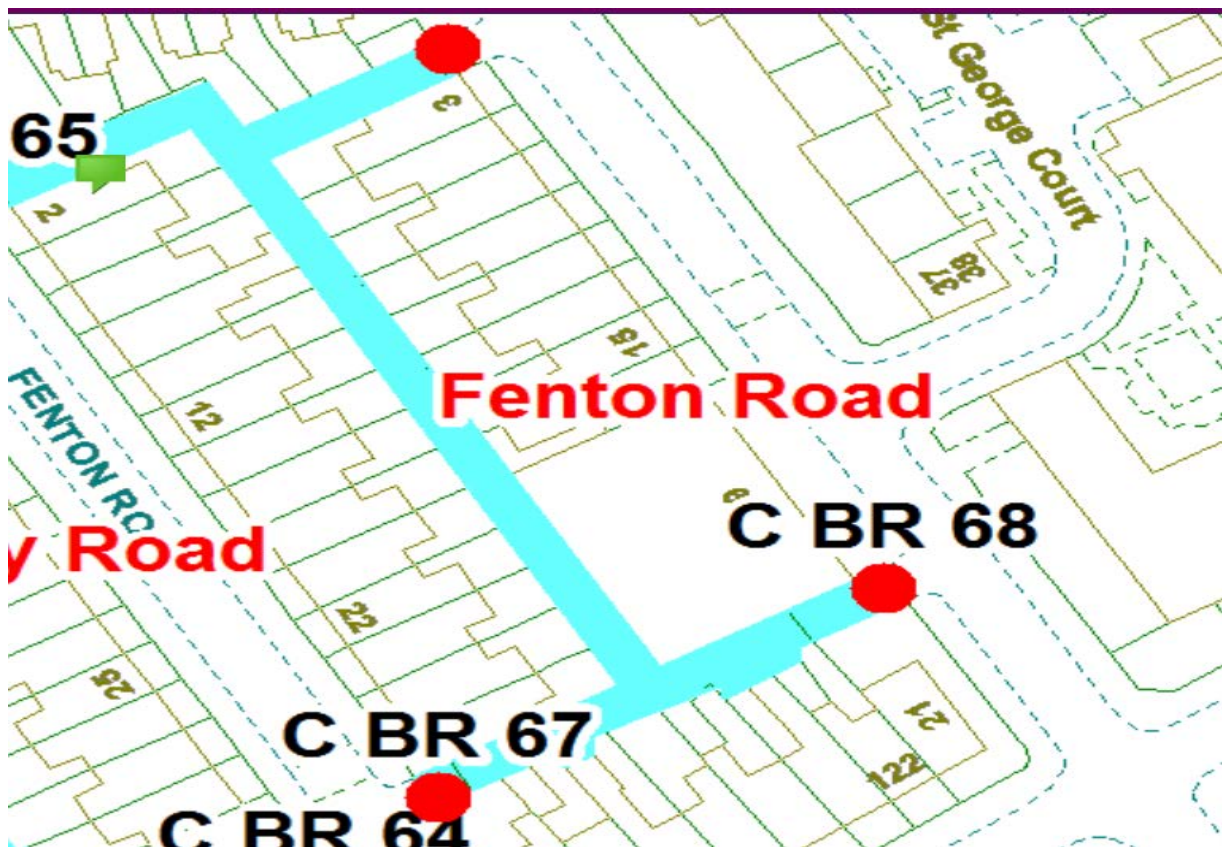
2-30 Fenton Road

112-122 George Street

1-21 Selbourne Road

Alternative routes for public access are via Boothley Road, Fenton Road, George Street and Selbourne Road.

Following the consultation in December 2020 no comments or objections were received regarding the Alley Gate scheme known as Fenton Road



33.

Fisher Street 1

Ward: Brunswick

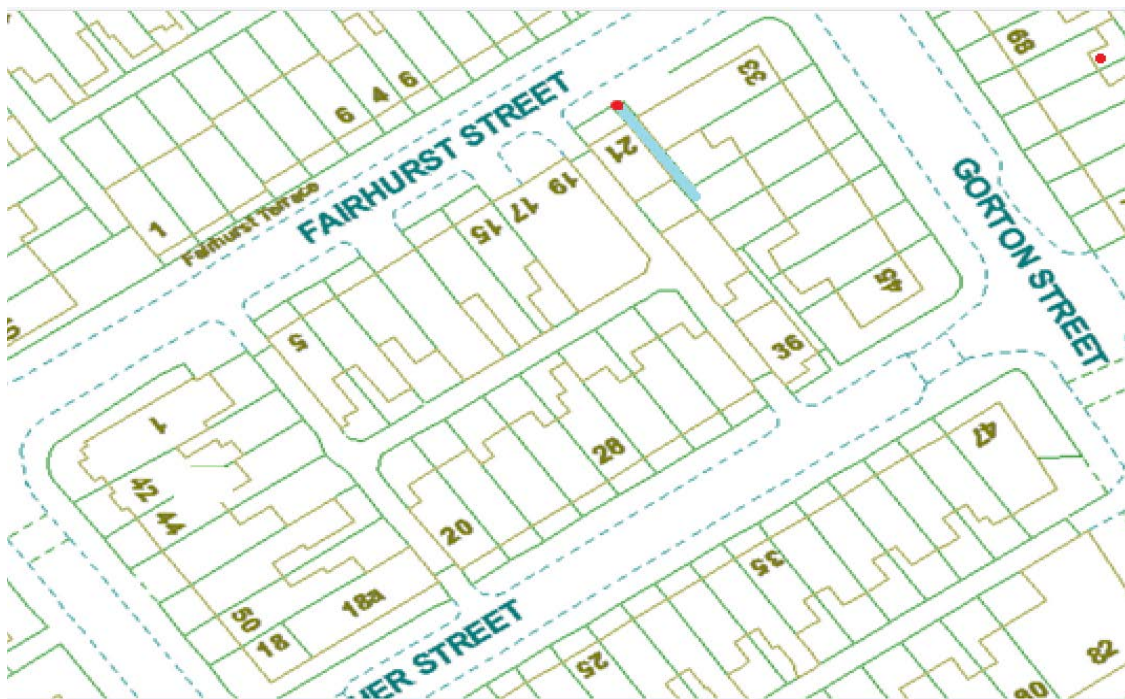
Scheme Fisher Street 1

Addresses contained within the PSPO:-

33-39 Gorton Street

There are no alternative routes for public access.

Following the consultation in December 2020 no comments or objections were received regarding the Alley Gate scheme known as Fisher Street.



34.

Fisher Street 2

Ward: Brunswick

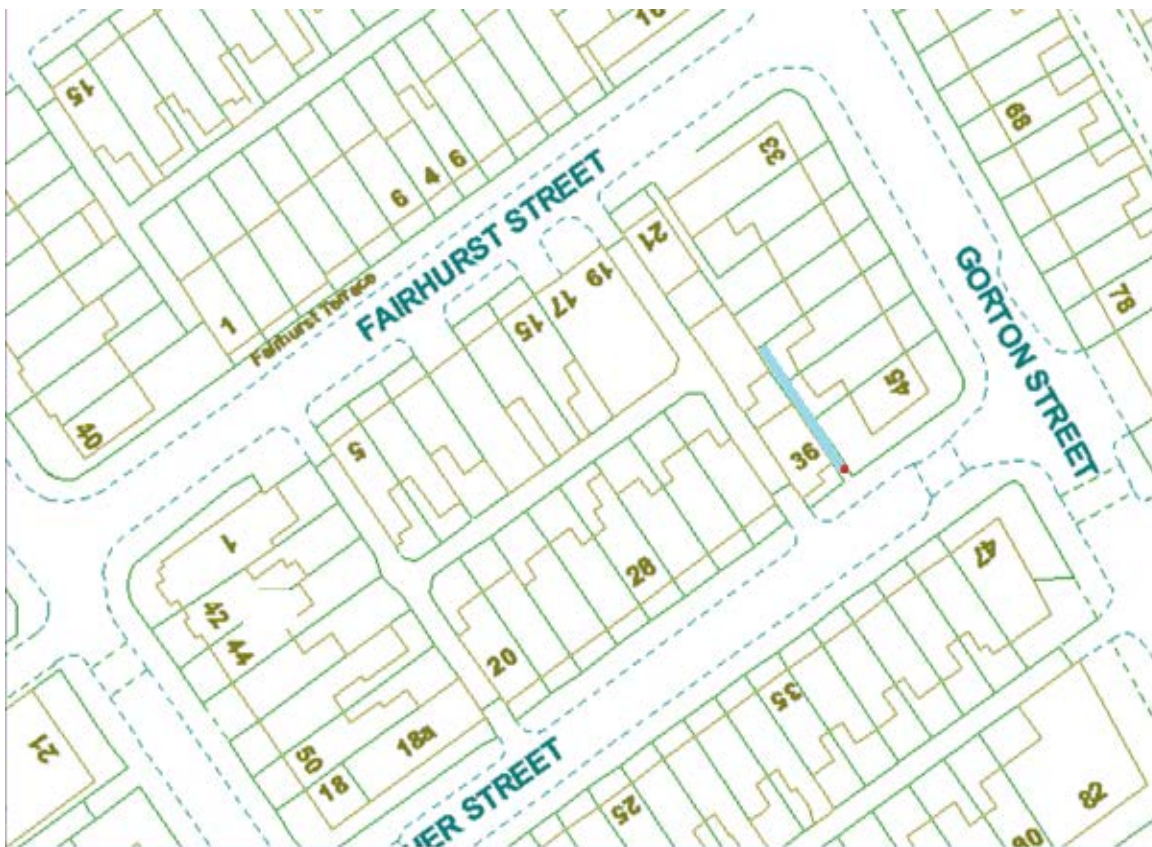
Scheme Fisher Street 2

Addresses contained within the PSPO:-

41-45 Gorton Street

There are no alternative routes for public access.

Following the consultation in December 2020 no comments or objections were received regarding the Alley Gate scheme known as Fisher Street 2.



35.

Fisher Street

Ward: Brunswick

Scheme Fisher Street

Addresses contained within the PSPO:-

42-50 Elizabeth Street

1-21 Fairhurst Street

18-36 Fisher Street

Alternative routes for public access are via Elizabeth Street, Fairhurst Street and Fisher Street.

Following the consultation in December 2020 no comments or objections were received regarding the Alley Gate scheme known as Fisher Street.



36.

George Street 2

Ward: Brunswick

Scheme George Street 2

Addresses contained within the PSPO:-

128-132 George Street

Devonshire Road Club

Alternative routes for public access are via Buchanan Street, Elizabeth Street, Fisher Street and George Street.

Following the consultation in December 2020 no comments or objections were received regarding the Alley Gate scheme known as George Street 2.



37.

George Street 1

Ward: Brunswick

Scheme George Street 1

Addresses contained within the PSPO:-

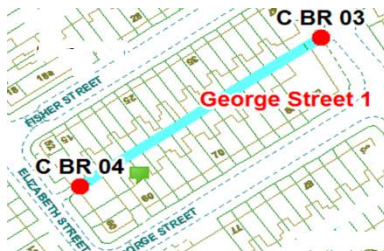
60-82 George Street

15-47 Fisher Street

52-60 Elizabeth Street

Alternative routes for public access are via Buchanan Street, Elizabeth Street, Fisher Street and George Street.

Following the consultation in December 2020 no comments or objections were received regarding the Alley Gate scheme known as George Street 1.



38.

George Street

Ward: Brunswick

Scheme George Street

Addresses contained within the PSPO:-

46-58 George Street

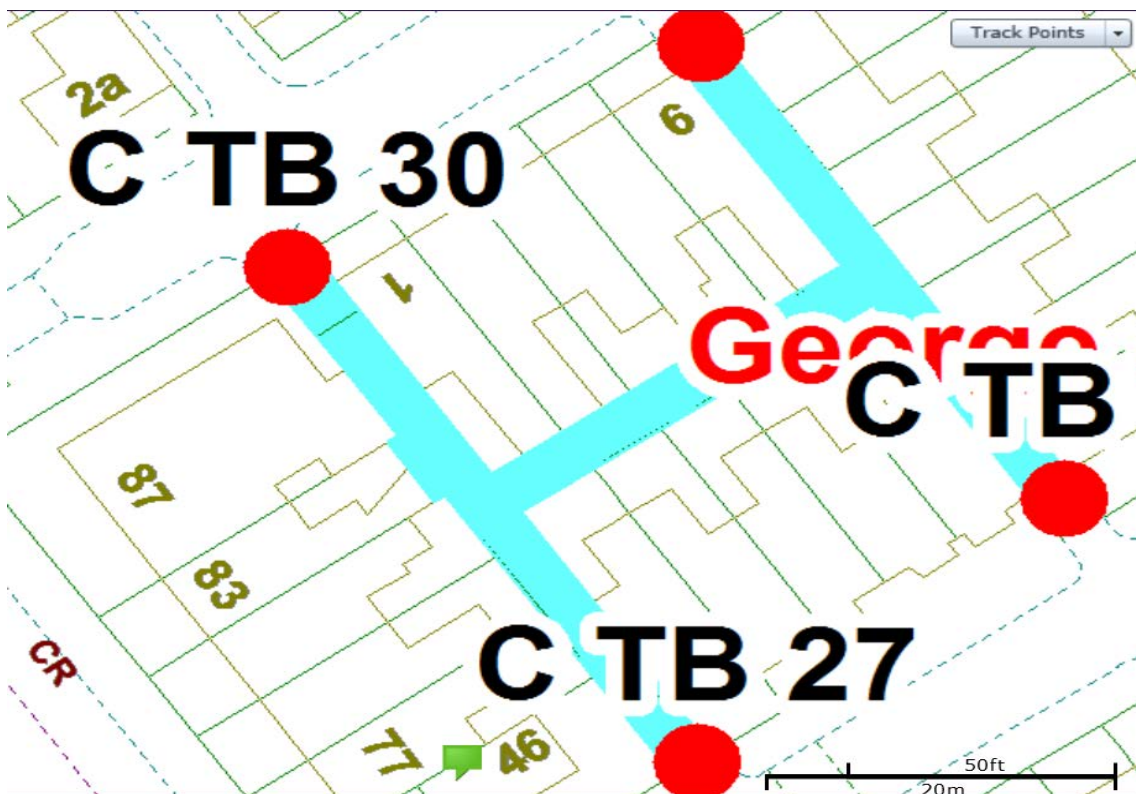
1-9 Fisher Street

35-43 Elizabeth Street

77-87 Buchanan Street

Alternative routes for public access are via Buchanan Street, Elizabeth Street, Fisher Street and George Street.

Following the consultation in December 2020 no comments or objections were received regarding the Alley Gate scheme known as George Street.



39.

Gorton Street

Ward: Brunswick

Scheme Gorton Street

Addresses contained within the PSPO:-

86-88 George Street

8-88 Gorton Street

286-300 Talbot Road

1-73 Victory Road

Alternative routes for public access are via George Street, Gorton Street, Talbot Road and Victory Road

Following the consultation in December 2020 no comments or objections were received regarding the Alley Gate scheme known as Gorton Street



40.

Gorton Street 1

Ward: Brunswick

Scheme Gorton Street 1

Addresses contained within the PSPO:-

85 Charles Street

53 Gorton Street

72 Milbourne Street

Alternative routes for public access are via Gorton Street, Charles Street and Milbourne Street.

Following the consultation in December 2020 no comments or objections were received regarding the Alley Gate scheme known as Gorton Street 1



41.

Granville Road 1

Ward: Brunswick

Scheme Granville Road 1

Addresses contained within the PSPO:-

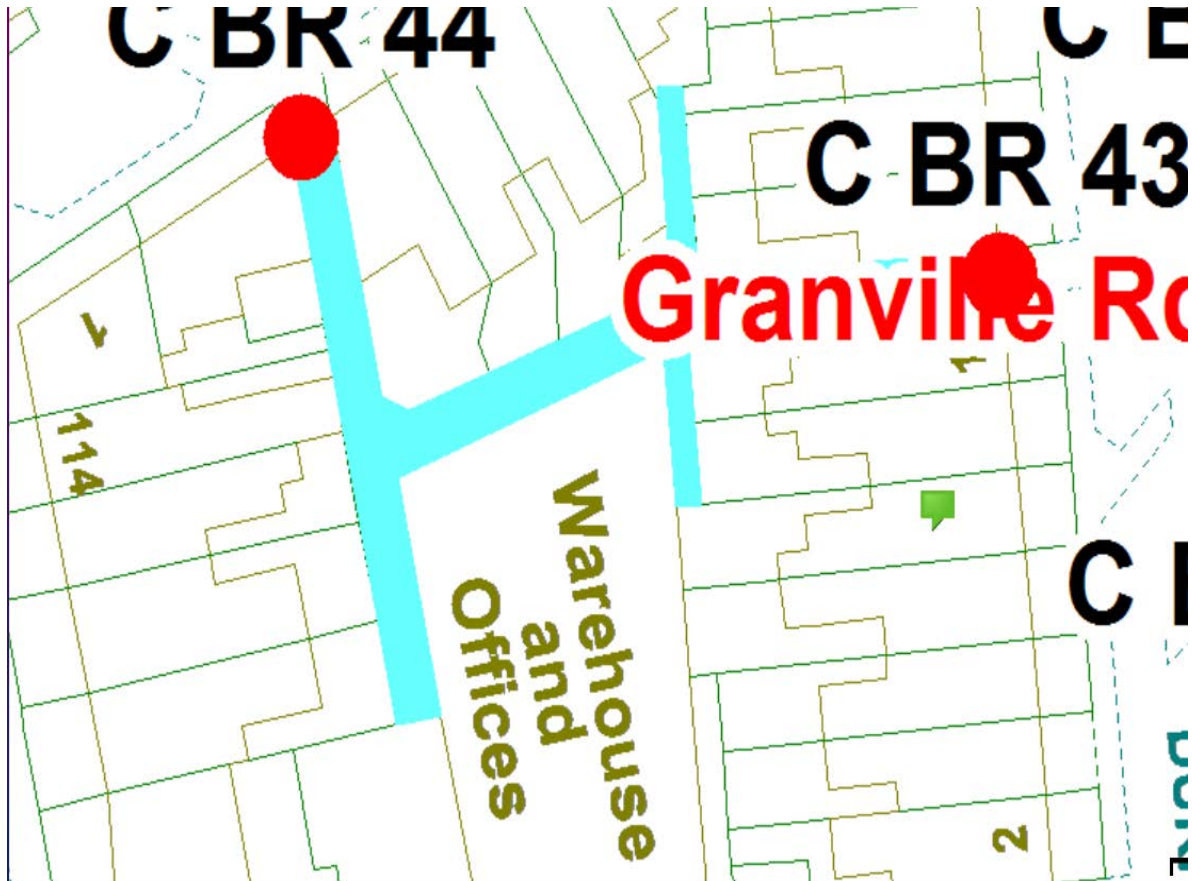
114-120 Elizabeth Street

1-13 Granville Road

10-20 Durham Road

Alternative routes for public access are via Elizabeth Street, Granville Road and Durham Road.

Following the consultation in December 2020 no comments or objections were received regarding the Alley Gate scheme known as Granville Road 1.



42.

Granville Road

Ward: Brunswick

Scheme Granville Road

Addresses contained within the PSPO:-

66-78 Devonshire Road

106-112 Elizabeth Street

2-100 Granville Road

41-155 Peter Street

Alternative routes for public access are via Devonshire Road, Elizabeth Street, Granville Road and Peter Street.

Following the consultation in December 2020 no comments or objections were received regarding the Alley Gate scheme known as Granville Road



43.

Heald Street

Ward: Brunswick

Scheme Heald Street

Addresses contained within the PSPO:-

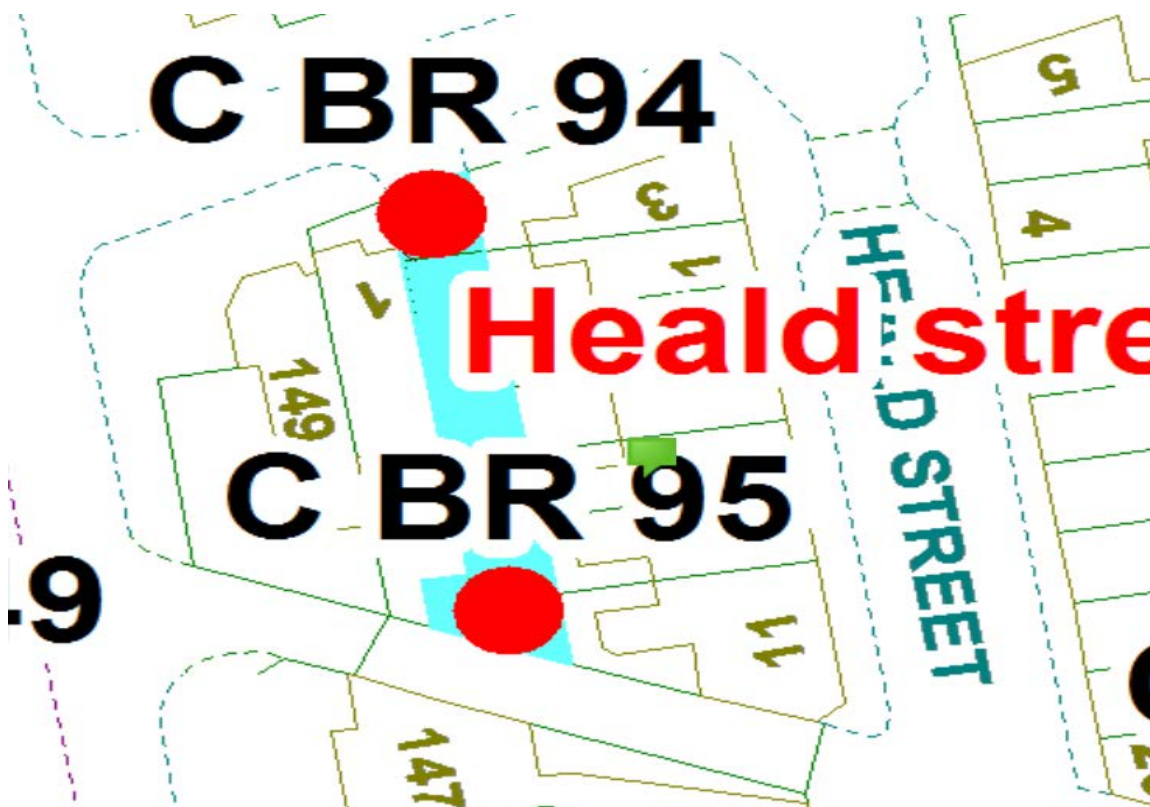
147-149 Devonshire Road

1-11 Heald Street

1-3 Warwick Road

Alternative routes for public access are via Devonshire Road, Heald Street and Warwick Road.

Following the consultation in December 2020 no comments or objections were received regarding the Alley Gate scheme known as Heald Street.



44.

Layton Road 1

Ward: Brunswick

Scheme Layton Road 1

Addresses contained within the PSPO:-

146-156 Layton Road

Alternative routes for public access are via Devonshire Road, Heald Street and Warwick Road.

Following the consultation in December 2020 no comments or objections were received regarding the Alley Gate scheme known as Layton Road 1.



45.

Lily Street

Ward: Brunswick

Scheme Lily Street

Addresses contained within the PSPO:-

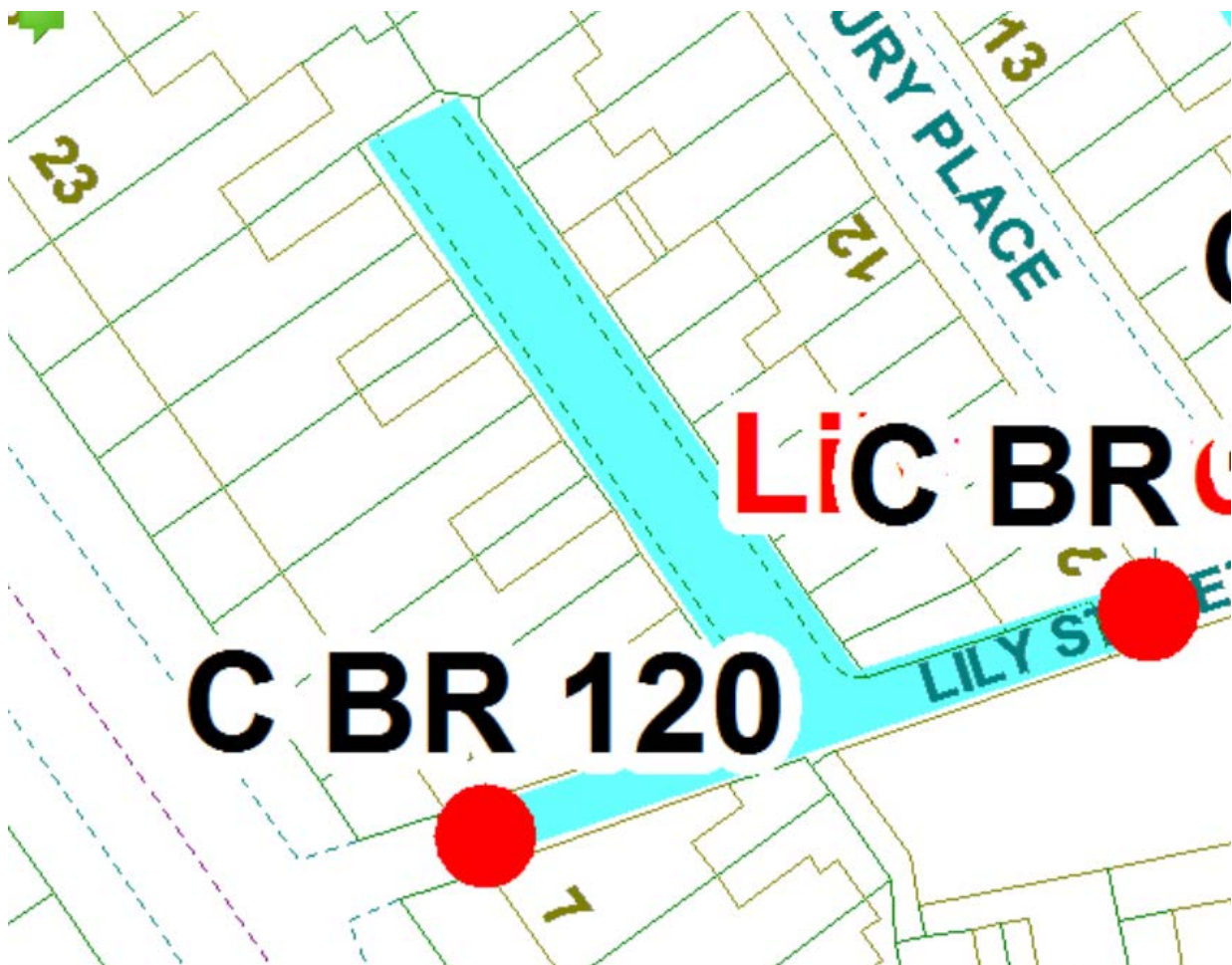
7-23 Buchanan Street

27-35 Peter Street

2-22 Danesbury Place

Alternative routes for public access are via Buchanan Street, Peter Street and Danesbury Place.

Following the consultation in December 2020 no comments or objections were received regarding the Alley Gate scheme known as Lily Street.



46.

London Road

Ward: Brunswick

Scheme London Road

Addresses contained within the PSPO:-

1-53 London Road

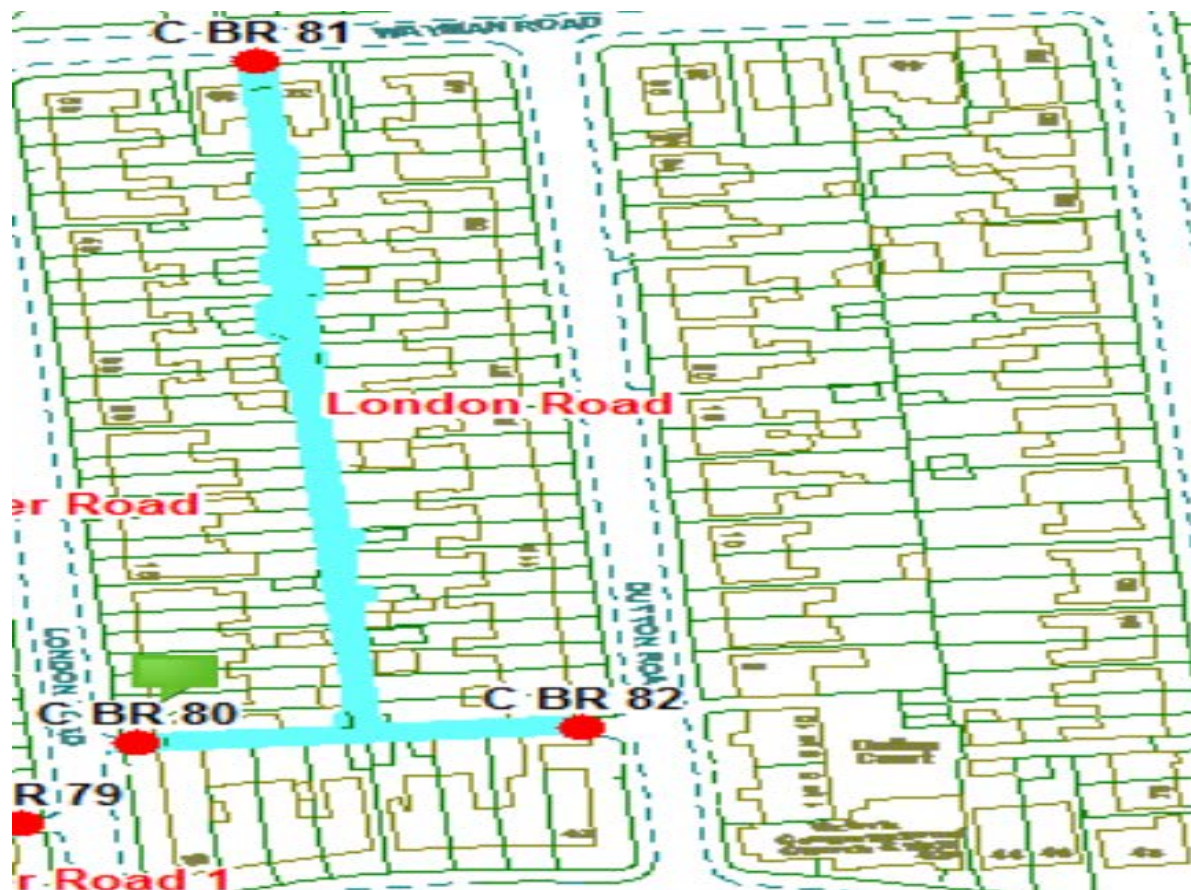
28-42 Newton Drive

30-32 Wayman Road

1-49 Dutton Road

Alternative routes for public access are via London Road, Newton Drive, Wayman Road and Dutton Road.

Following the consultation in December 2020 no comments or objections were received regarding the Alley Gate scheme known as London Street



47.

Manchester Road

Ward: Brunswick

Scheme Manchester Road

Addresses contained within the PSPO:-

29-37 Granville Road

2-56 London Road

1-63 Manchester Road

12-26 Newton Drive

Alternative routes for public access are via Granville Road, London Road, Manchester Road and Newton Drive.

Following the consultation in December 2020 no comments or objections were received regarding the Alley Gate scheme known as Manchester Road.



48.

Maple Avenue

Ward: Brunswick

Scheme Maple Avenue

Addresses contained within the PSPO:-

11-23 Bryan Road

2-16 Maple Avenue

1-13 Myrtle Avenue

10-22 Forest Gate

Alternative routes for public access are via Bryan Road, Maple Avenue, Myrtle Avenue and Forest Gate.

Following the consultation in December 2020 no comments or objections were received regarding the Alley Gate scheme known as Maple Avenue.



49.

Milbourne Street 2

Ward: Brunswick

Scheme Milbourne Street 2

Addresses contained within the PSPO:-

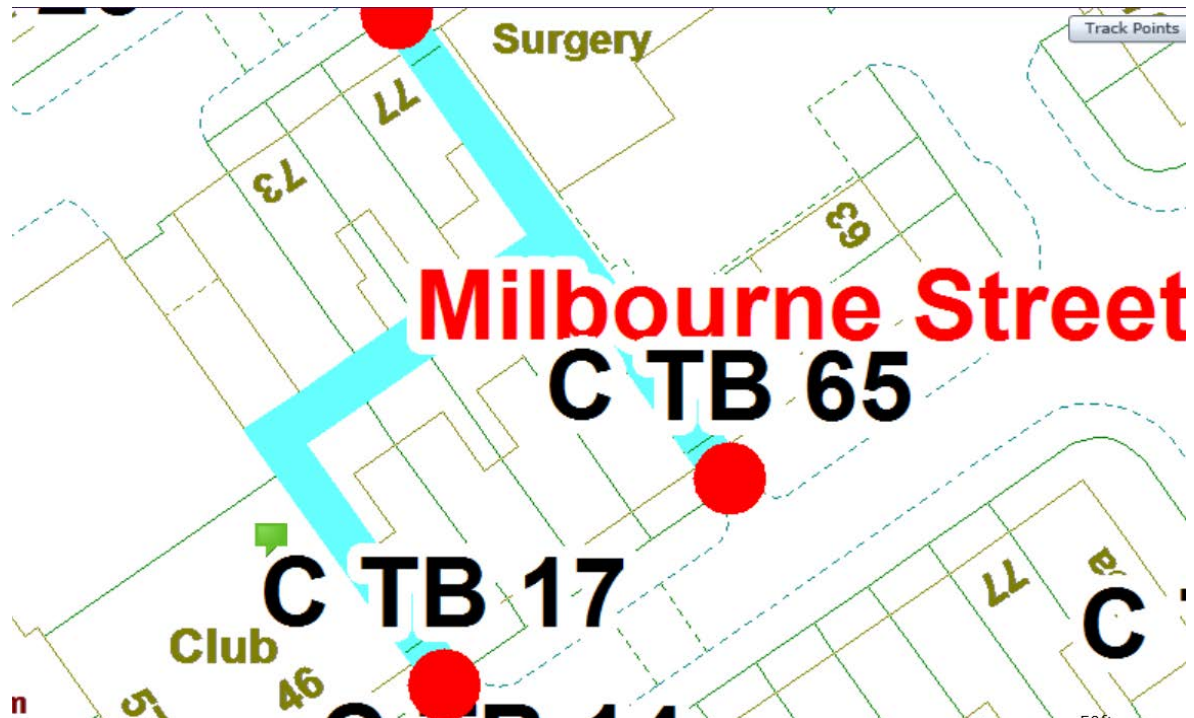
67-77 Charles Street

63 Elizabeth Street

46-54 Milbourne Street

Alternative routes for public access are via Charles Street, Elizabeth Street and Milbourne Street

Following the consultation in December 2020 no comments or objections were received regarding the Alley Gate scheme known as Milbourne Street 2.



50.

Milbourne Street

Ward: Brunswick

Scheme Milbourne Street

Addresses contained within the PSPO:-

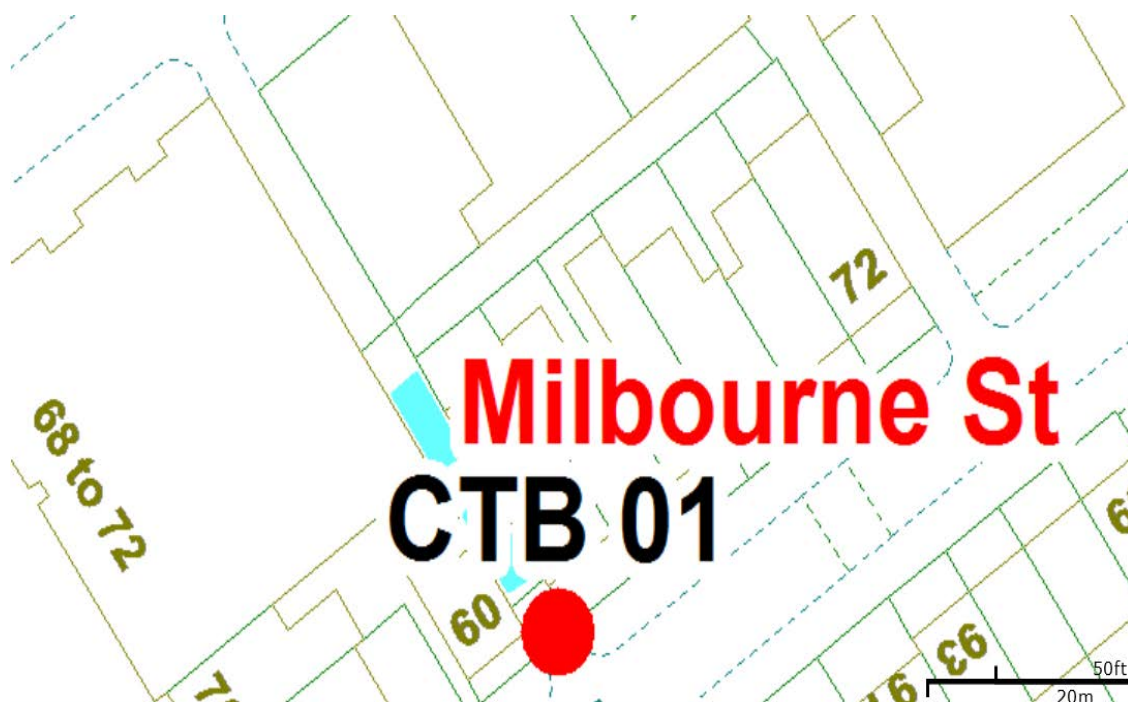
83-85 Charles Street

68-74 Elizabeth Street

60-70 Milbourne Street

Alternative routes for public access are via Charles Street, Elizabeth Street and Milbourne Street

Following the consultation in December 2020 no comments or objections were received regarding the Alley Gate scheme known as Milbourne Street



51.

Myrtle Avenue

Ward: Brunswick

Scheme Myrtle Avenue

Addresses contained within the PSPO:-

1-9 Bryan Road

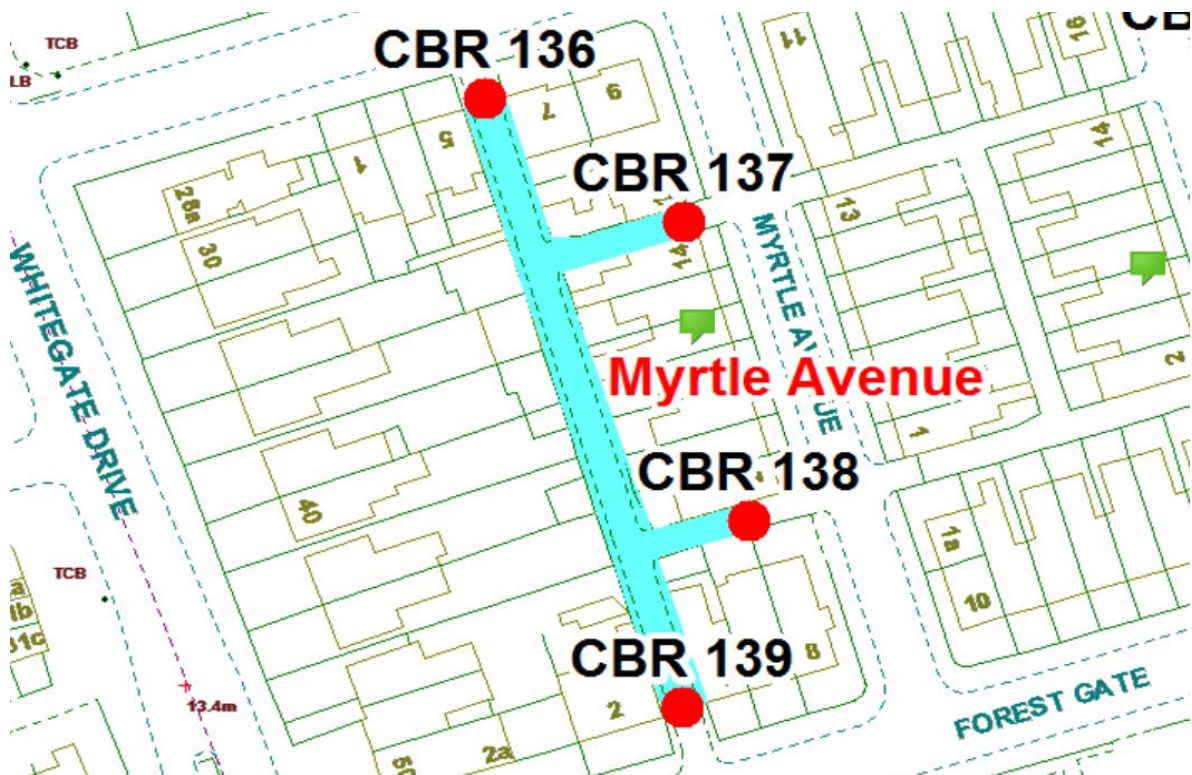
2-8 Forest gate

2-16 Myrtle Avenue

28-50 Whitegate Drive

Alternative routes for public access are via Bryan Road, Forest Gate, Myrtle Avenue and Whitegate Drive.

Following the consultation in December 2020 no comments or objections were received regarding the Alley Gate scheme known as Myrtle Avenue.



52.

Olive Grove 1

Ward: Brunswick

Scheme Olive Grove 1

Addresses contained within the PSPO:-

3 Hazel Grove

1-11 Olive Grove

There are no alternative routes for public access.

Following the consultation in December 2020 no comments or objections were received regarding the Alley Gate scheme known as Olive Grove 1.



53.

Oxford Road 1

Ward: Brunswick

Scheme Oxford Road 1

Addresses contained within the PSPO:-

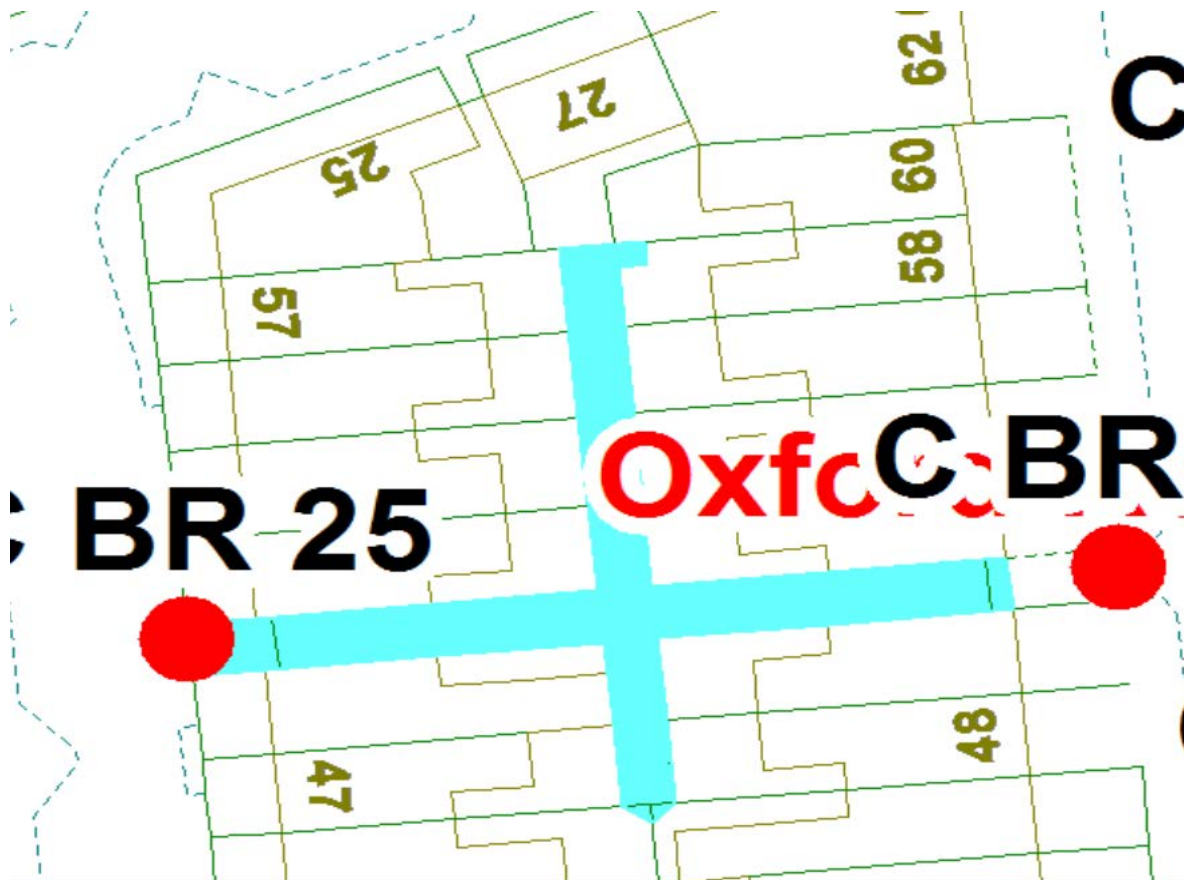
46-64 Devonshire Road

25-27 Granville Road

45-57 Oxford Road

Alternative routes for public access are via Devonshire Road, Granville Road and Oxford Road.

Following the consultation in December 2020 no comments or objections were received regarding the Alley Gate scheme known as Oxford Road 1.



54.

Oxford Road 2

Ward: Brunswick

Scheme Oxford Road 2

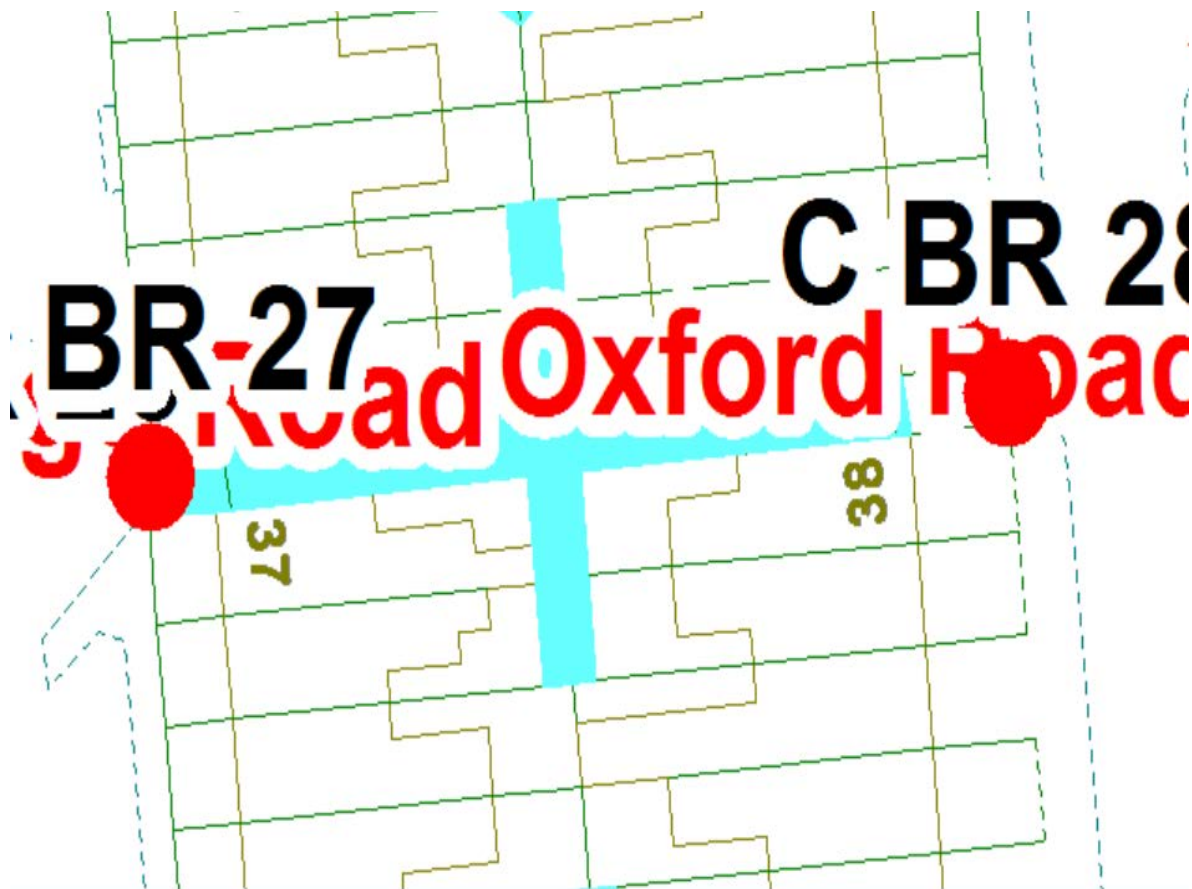
Addresses contained within the PSPO:-

34-44 Devonshire Road

33-43 Oxford Road

Alternative routes for public access are via Devonshire Road and Oxford Road.

Following the consultation in December 2020 no comments or objections were received regarding the Alley Gate scheme known as Oxford Road 2.



55.

Oxford Road 3

Ward: Brunswick

Scheme Oxford Road 3

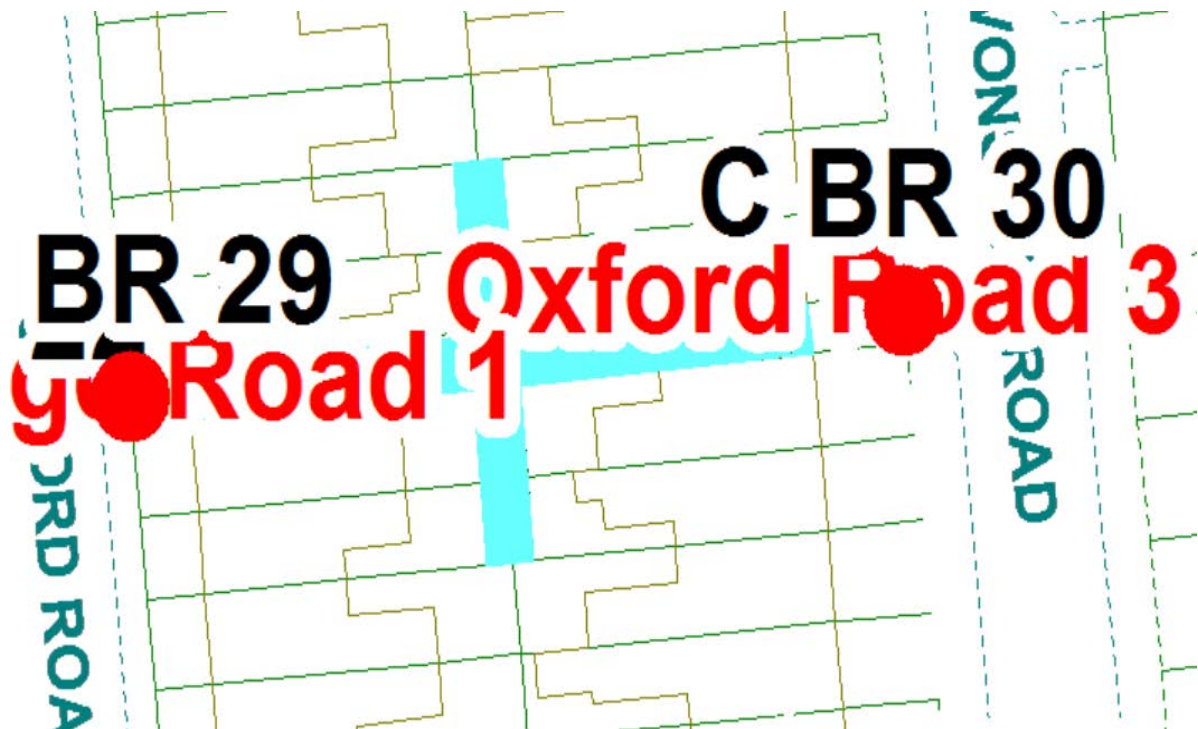
Addresses contained within the PSPO:-

22-32 Devonshire Road

21-31 Oxford Road

Alternative routes for public access are via Devonshire Road and Oxford Road.

Following the consultation in December 2020 no comments or objections were received regarding the Alley Gate scheme known as Oxford Road 3.



56.

Oxford Road 4

Ward: Brunswick

Scheme Oxford Road 4

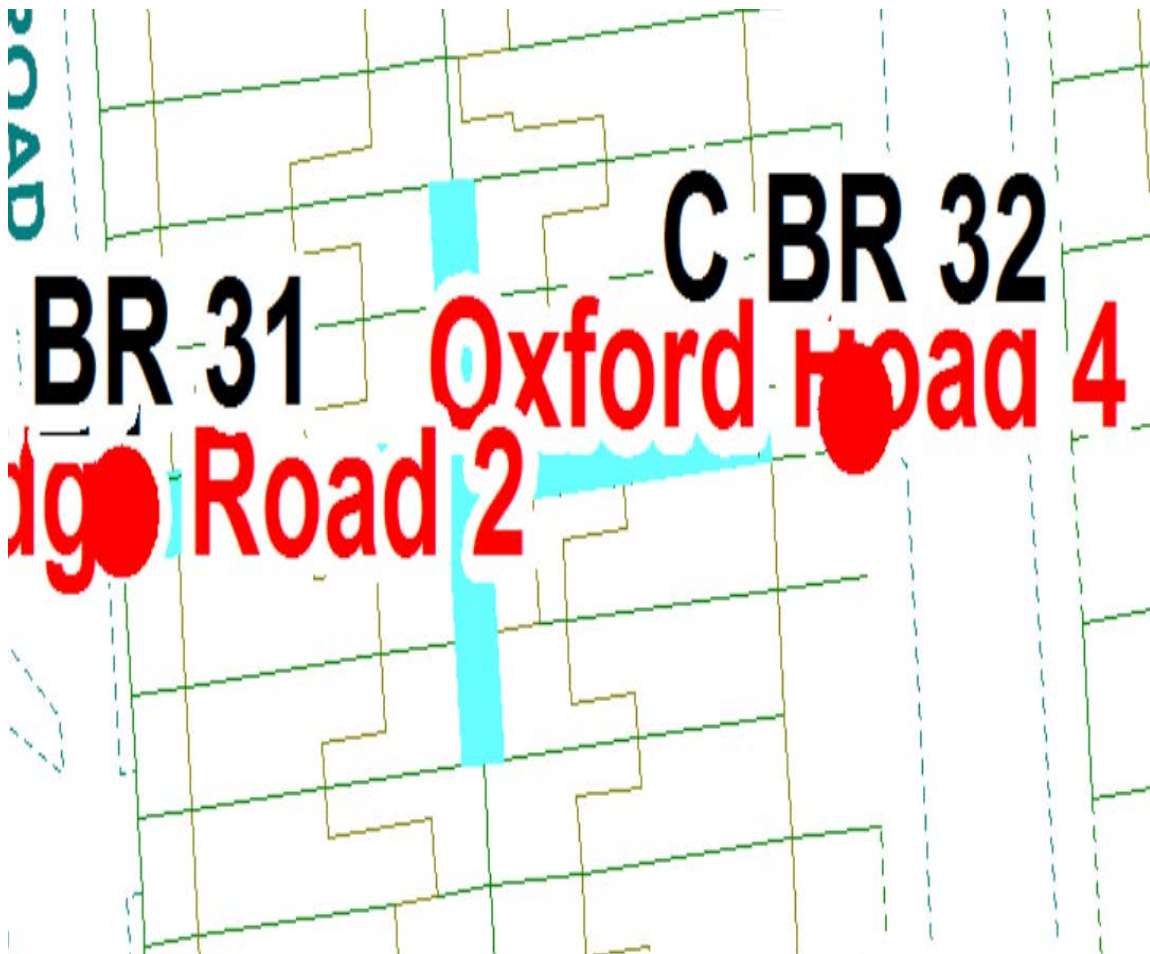
Addresses contained within the PSPO:-

10-20 Devonshire Road

9-19 Oxford Road

Alternative routes for public access are via Devonshire Road and Oxford Road.

Following the consultation in December 2020 no comments or objections were received regarding the Alley Gate scheme known as Oxford Road 4.



57.

Oxford Road 5

Ward: Brunswick

Scheme Oxford Road 5

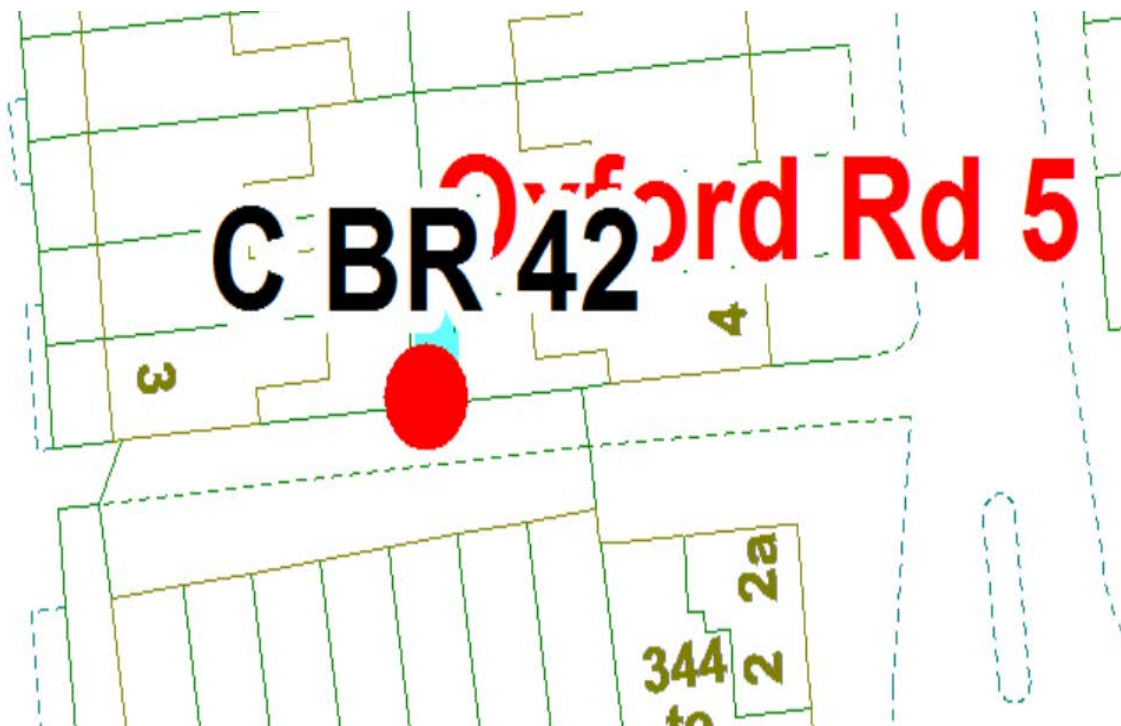
Addresses contained within the PSPO:-

4-8 Devonshire Road

3-7 Oxford Road

There are no alternative routes for public access.

Following the consultation in December 2020 no comments or objections were received regarding the Alley Gate scheme known as Oxford Road 5.



58.

Oxford Road

Ward: Brunswick

Scheme Oxford Road

Addresses contained within the PSPO:-

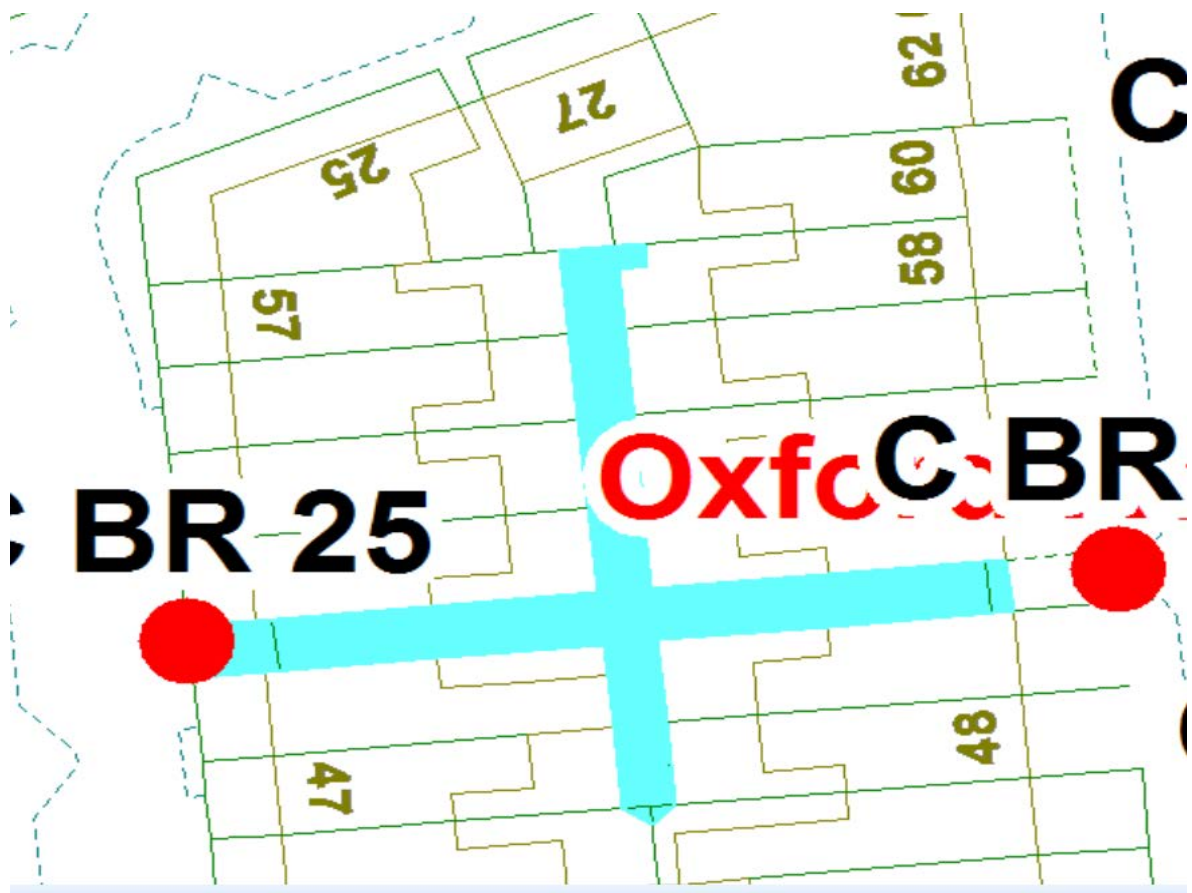
46-64 Devonshire Road

25-27 Granville Road

45-57 Oxford Road

Alternative routes for public access are via Devonshire Road, Granville Road and Oxford Road.

Following the consultation in December 2020 no comments or objections were received regarding the Alley Gate scheme known as Oxford Road.



59.

Peter Street 2

Ward: Brunswick

Scheme: Peter Street 2

Addresses contained within the PSPO:-

25-41 Buchanan Street

29-43 Counce Street

69-91 Elizabeth Street

28-38 Peter Street

Alternative routes for public access are via Peter Street, Elizabeth Street, Counce Street and Buchanan Street.

Following the consultation in December 2020 no comments or objections were received regarding the Alley Gate scheme known as Peter Street 2.



60.

Peter Street 3

Ward: Brunswick

Scheme: Peter Street 3

Addresses contained within the PSPO:-

45-103 Cauce Street

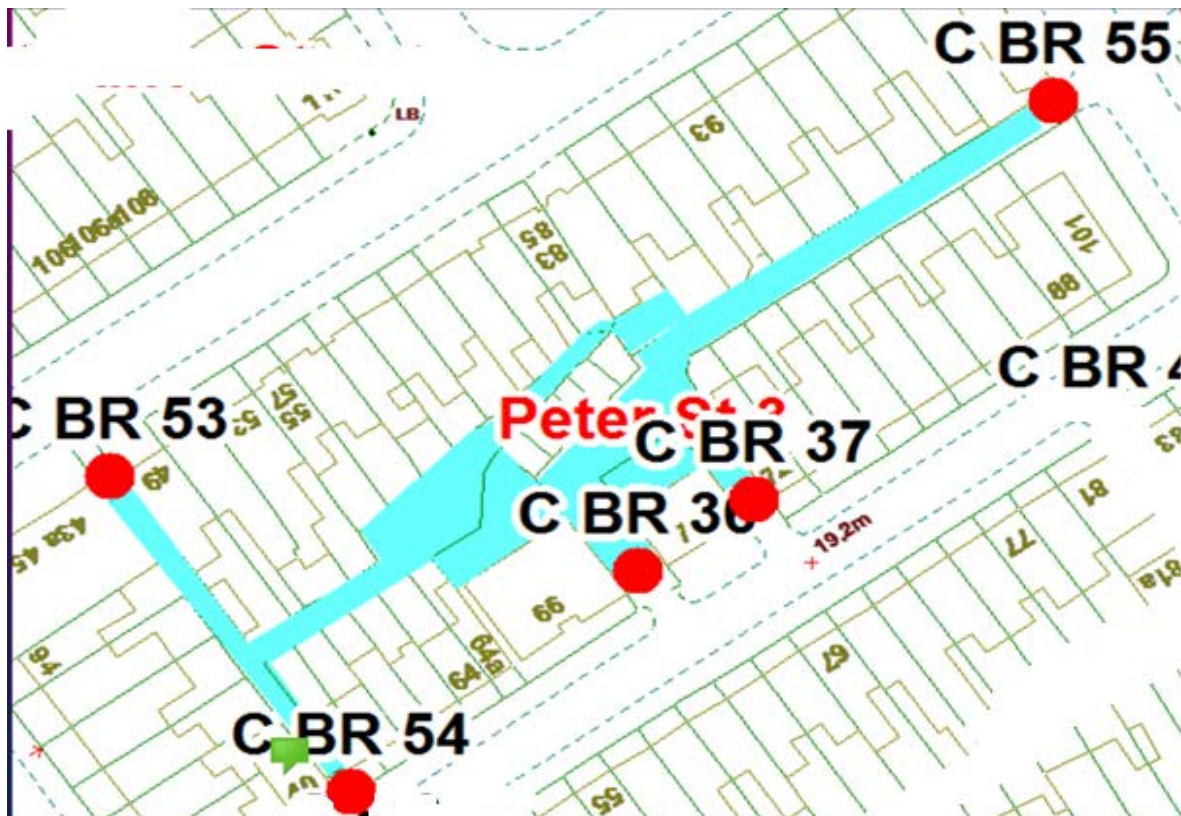
90-104 Elizabeth Street

40-88 Peter Street

101 Victory Road

Alternative routes for public access are via Peter Street, Elizabeth Street, Cauce Street and Victory Road.

Following the consultation in December 2020 no comments or objections were received regarding the Alley Gate scheme known as Peter Street 3.



61.

Peter Street 4

Ward: Brunswick

Scheme: Peter Street 4

Addresses contained within the PSPO:-

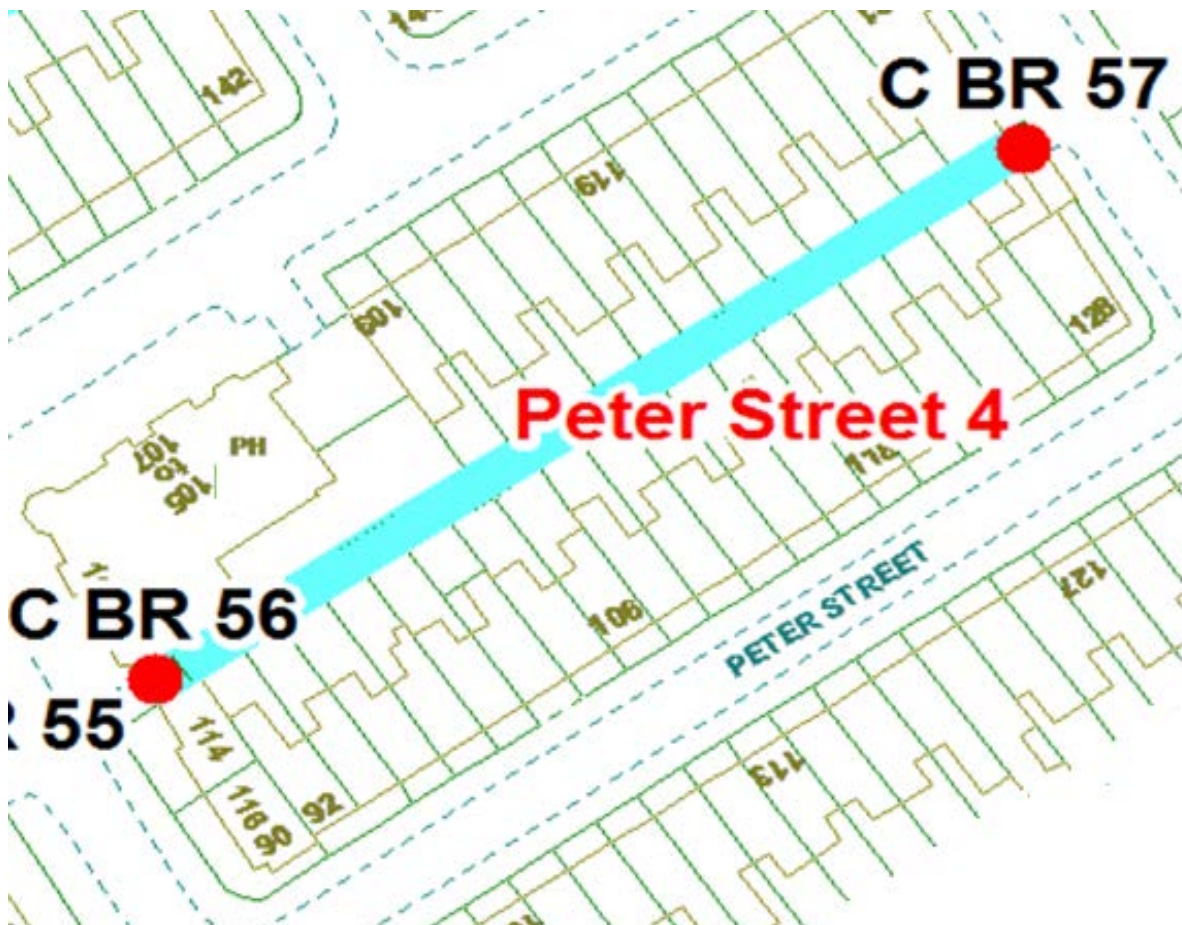
105-131 Cauce Street

90-128 Peter Street

114-116 Victory Road

Alternative routes for public access are via Peter Street, Elizabeth Street, Cauce Street and Victory Road.

Following the consultation in December 2020 no comments or objections were received regarding the Alley Gate scheme known as Peter Street 4.



62.

62.

Platt Street 1 & 2

Ward: Brunswick

Scheme: Platt Street 1 & 2

Addresses contained within the PSPO:-

1-12 Platt Street

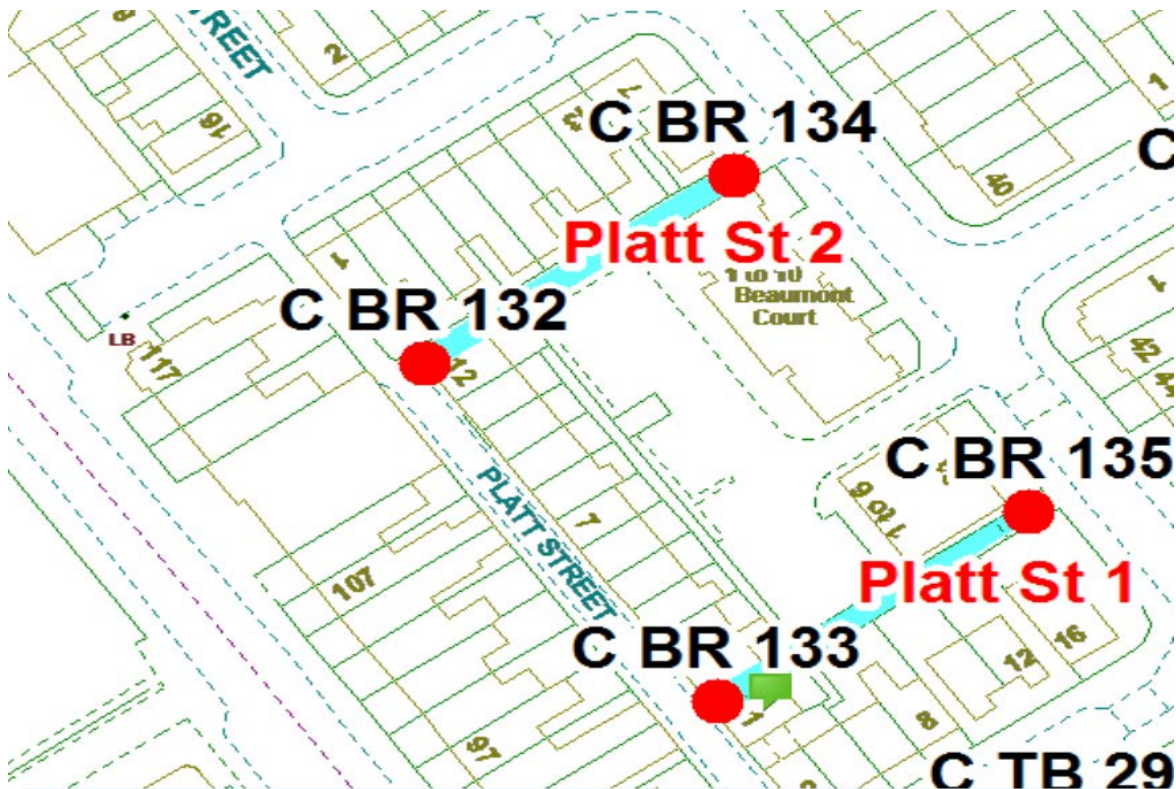
2-16 Fisher Street

1-13 Butler Street

7-9 Elizabeth Street

Alternative routes for public access are via Platt Street, Fisher Street, Butler Street and Elizabeth Street.

Following the consultation in December 2020 no comments or objections were received regarding the Alley Gate scheme known as Platt Street 1 & 2



63.

Poplar Avenue

Ward: Brunswick

Scheme: Poplar Avenue

Addresses contained within the PSPO:-

28-30 Forest Gate

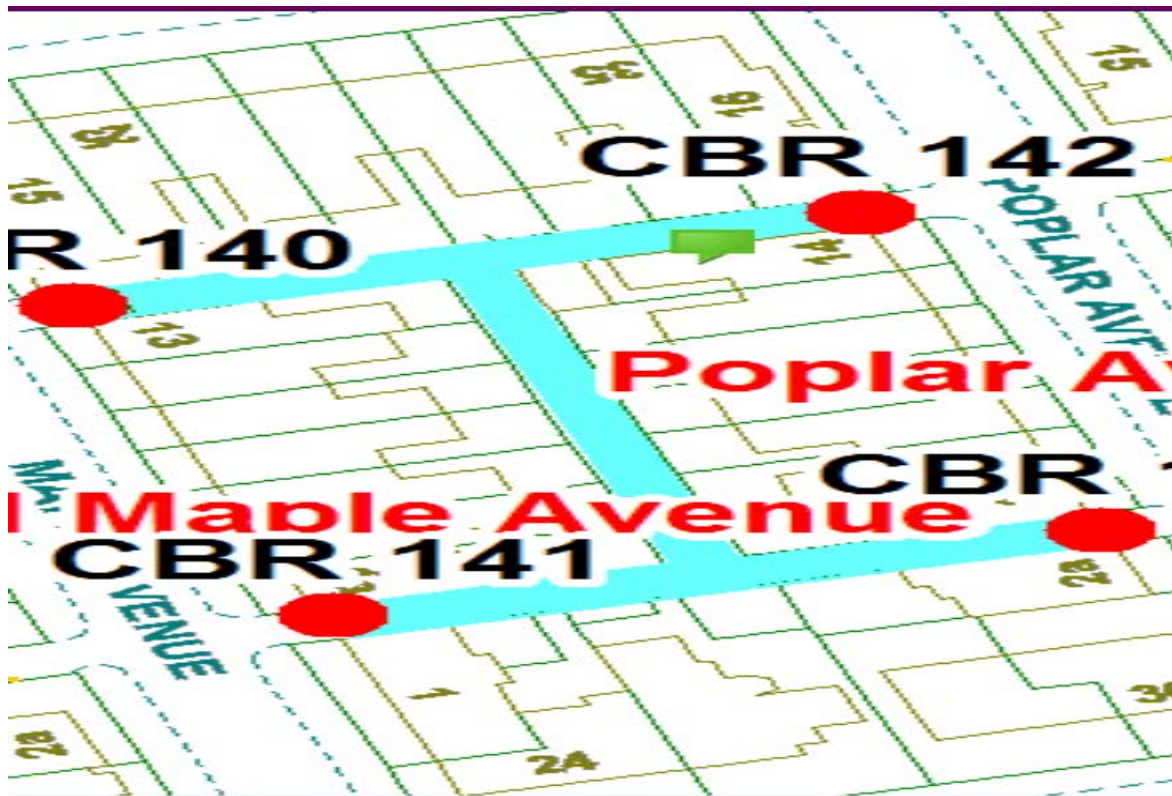
2-16 Poplar Avenue

1-15 Maple Avenue

25-35 Bryan Road

Alternative routes for public access are via Forest Gate, Poplar Avenue, Maple Avenue and Bryan Road

Following the consultation in December 2020 no comments or objections were received regarding the Alley Gate scheme known as Poplar Avenue.



64.

Ridley Street 1

Ward: Brunswick

Scheme: Ridley Street 1

Addresses contained within the PSPO:-

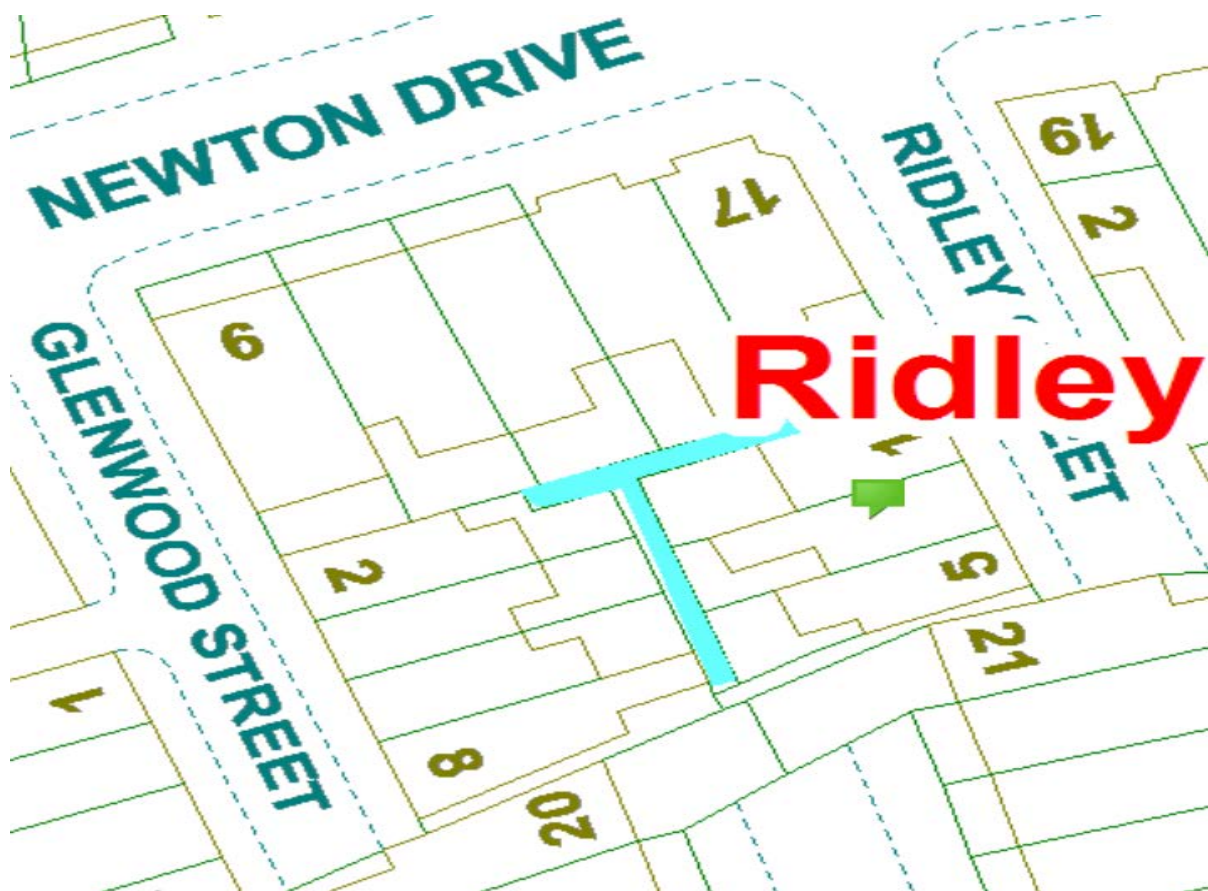
1-5 Ridley Street

9-17 Newton Drive

2-8 Greenwood Street

Alternative routes for public access are via Ridley Street, Newton Drive and Greenwood Street

Following the consultation in December 2020 no comments or objections were received regarding the Alley Gate scheme known as Ridley Street 1.



65.

Ridley Street 2

Ward: Brunswick

Scheme: Ridley Street 2

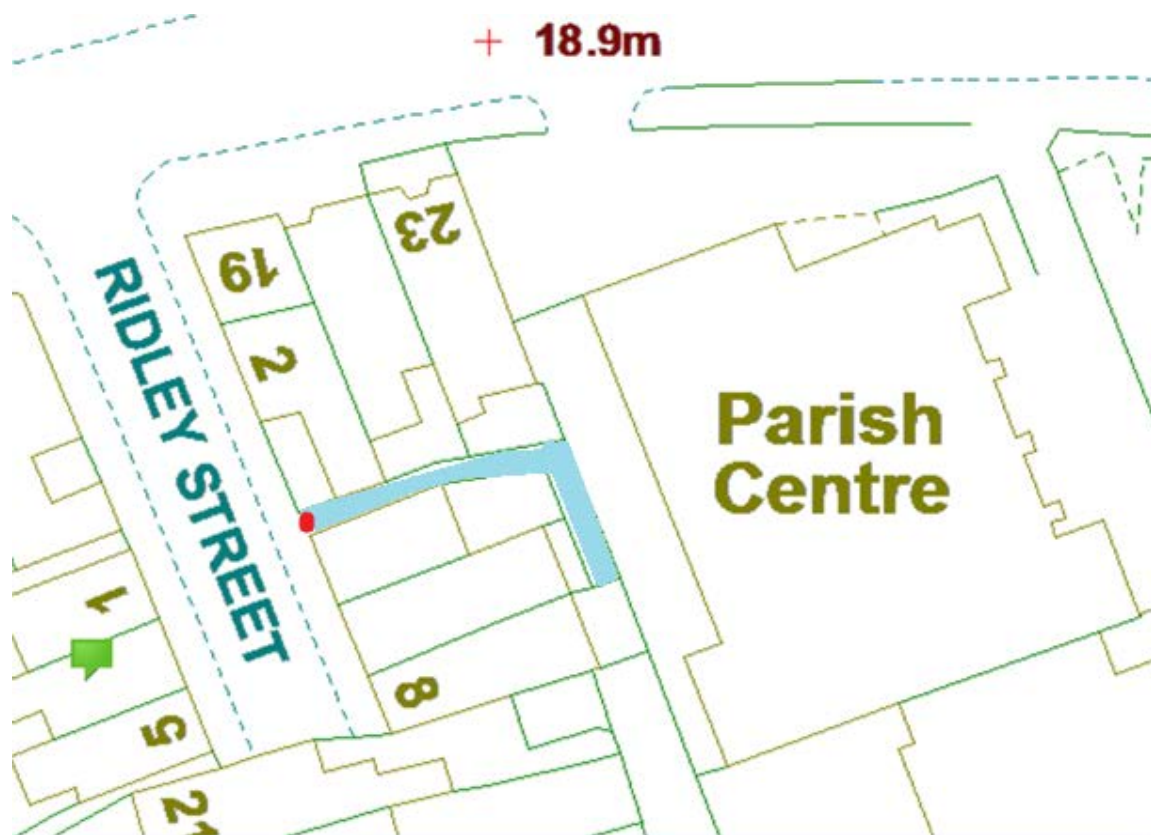
Addresses contained within the PSPO:-

21-33 Newton Drive

2-8 Ridley Street

There are no alternative routes for public access.

Following the consultation in December 2020 no comments or objections were received regarding the Alley Gate scheme known as Ridley Street 2.



66.

Saw Mill 2

Ward: Brunswick

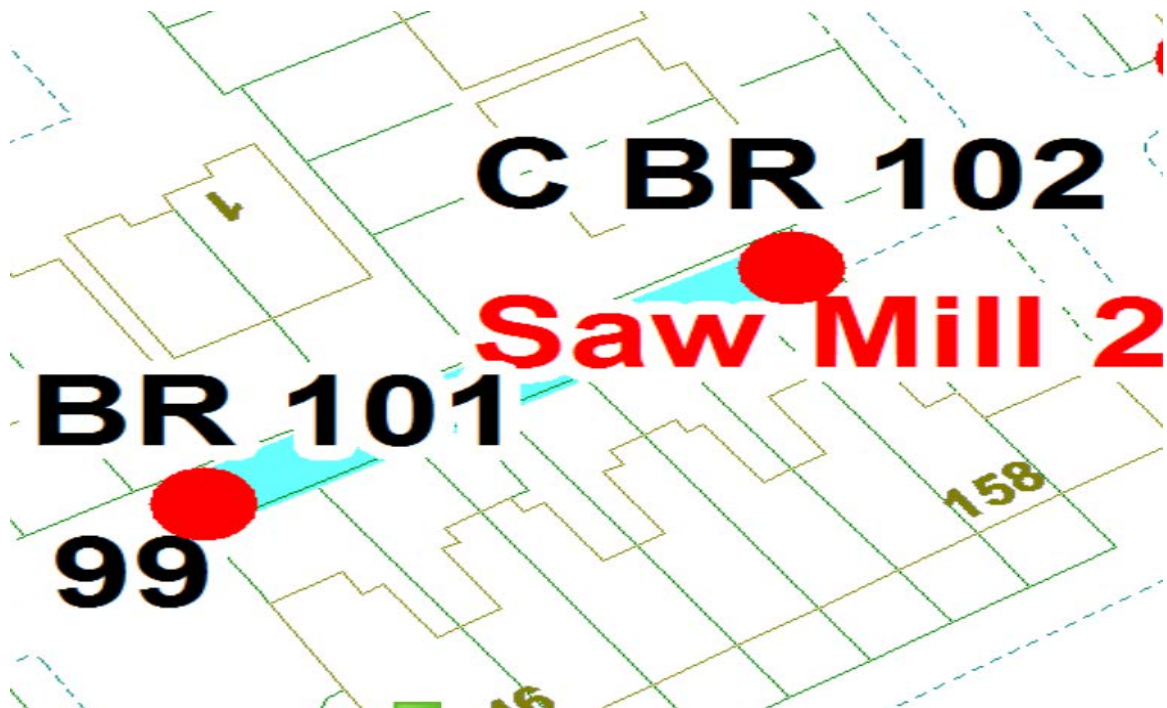
Scheme: Saw Mill 2

Addresses contained within the PSPO:-

144-158 Counce Street

There are no alternative routes for public access.

Following the consultation in December 2020 no comments or objections were received regarding the Alley Gate scheme known as Saw Mill 2.



67.

Saw Mill

Ward: Brunswick

Scheme: Saw Mill

Addresses contained within the PSPO:-

128-140 Counce Street

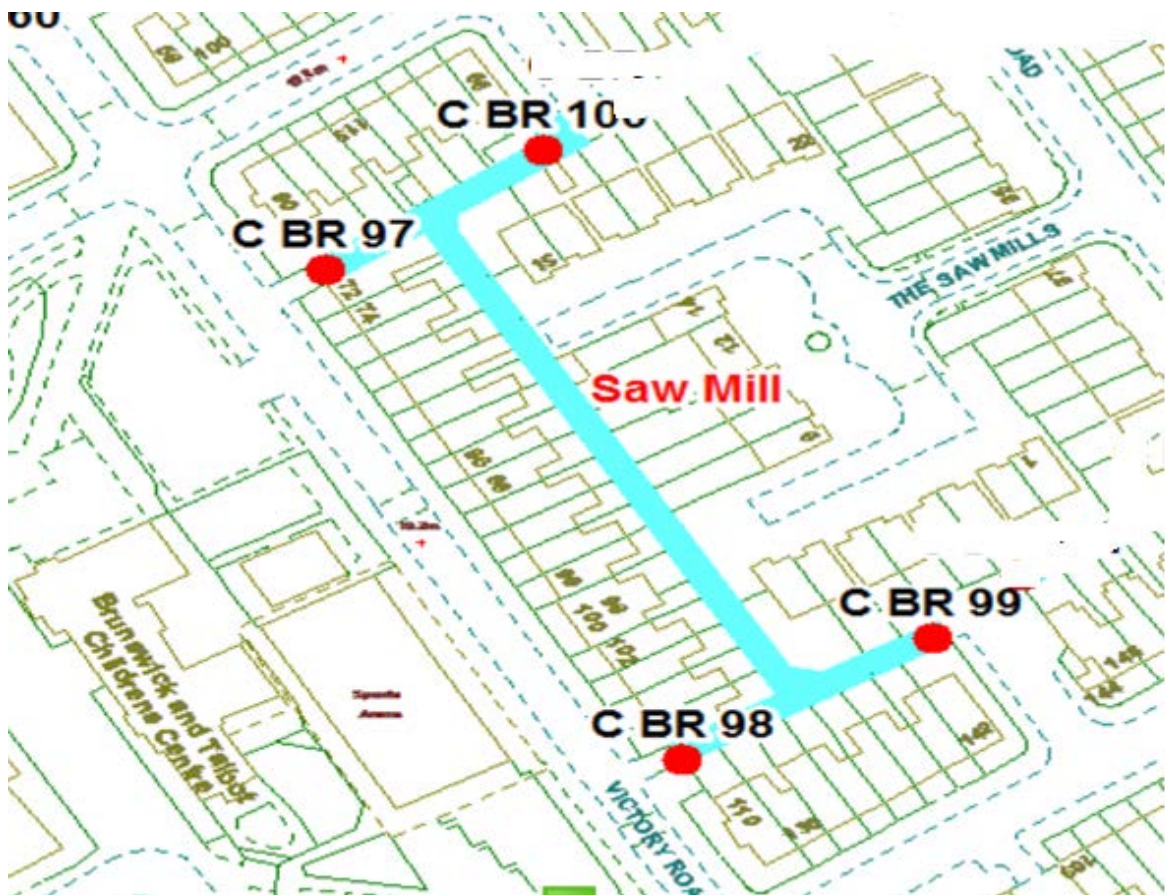
39 Fenton Road

111-121 George Street

72-108 Victory Road

Alternative routes for public access are via Counce Street, Fenton Road, George Street and Victory Road.

Following the consultation in December 2020 no comments or objections were received regarding the Alley Gate scheme known as Saw Mill.



68.

Selbourne Road 1

Ward: Brunswick

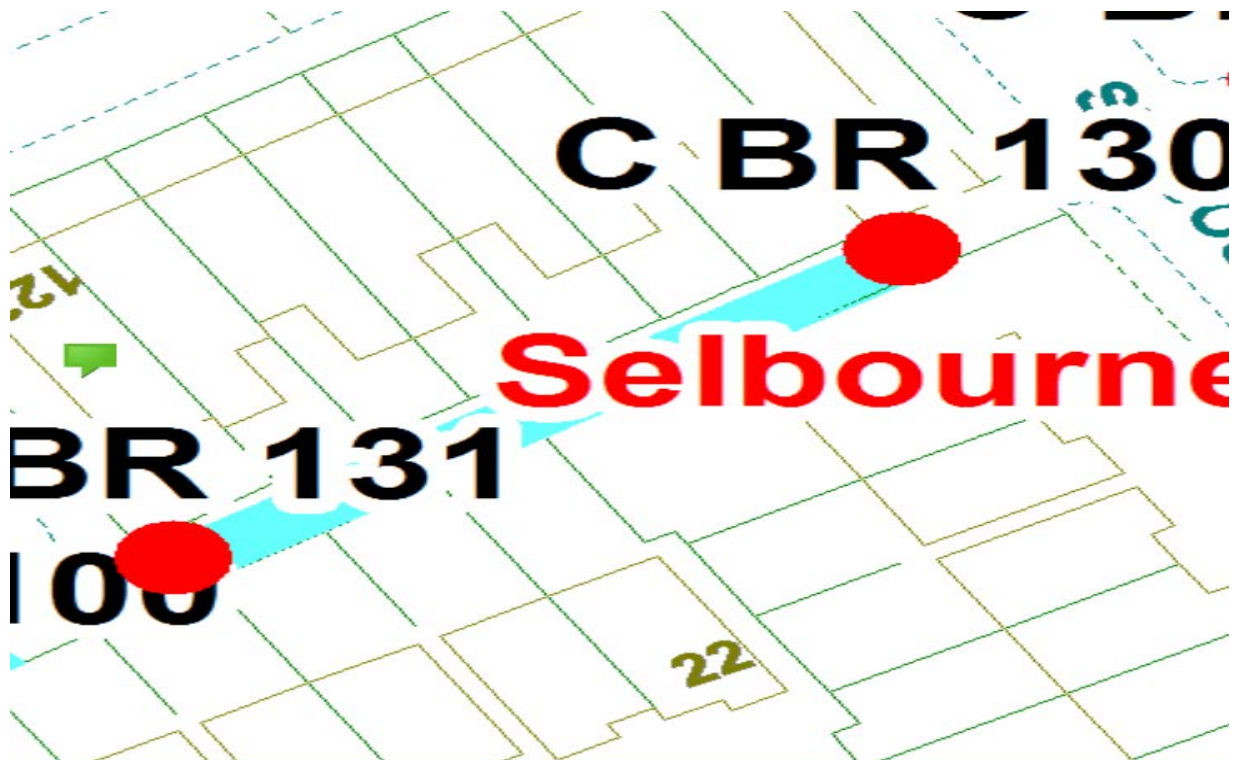
Scheme: Selbourne Road 1

Addresses contained within the PSPO:-

123-137 George Street

There are no alternative routes for public access.

Following the consultation in December 2020 no comments or objections were received regarding the Alley Gate scheme known as Selbourne Road 1.



69.

Selbourne Road

Ward: Brunswick

Scheme: Selbourne Road

Addresses contained within the PSPO:-

162-170 Cauce Street

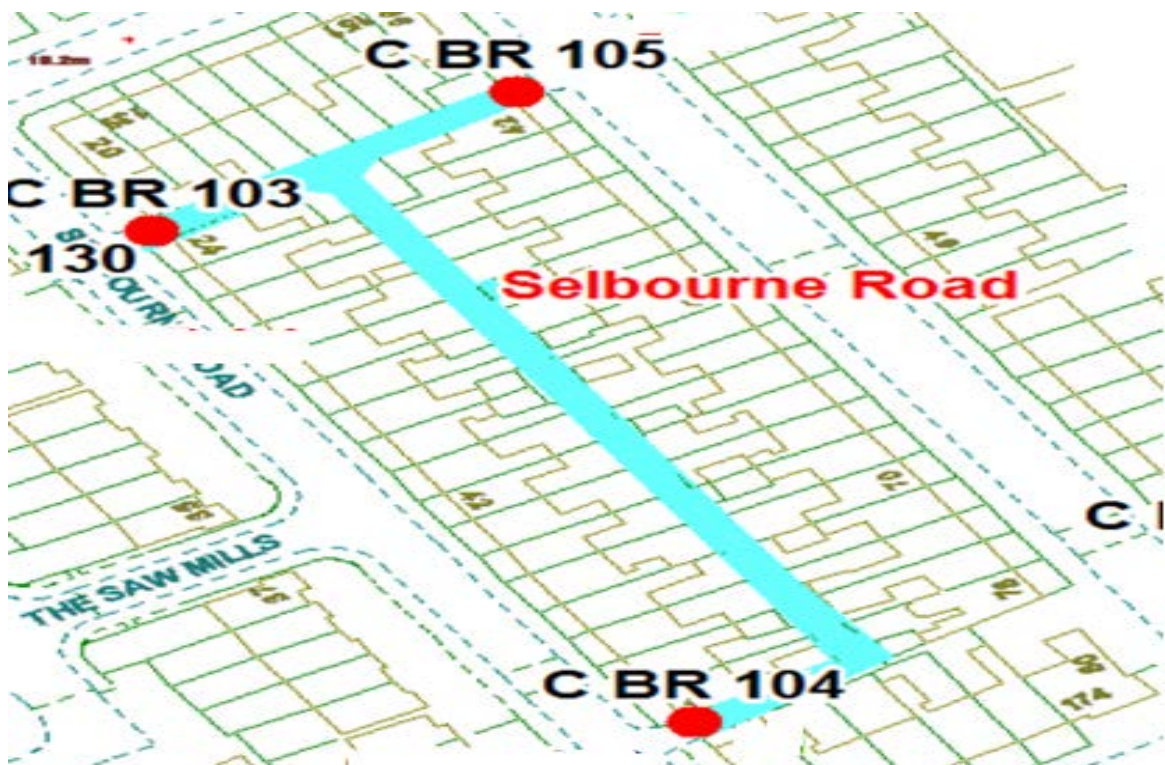
38-78 Coleridge Road

139-151 George Street

20-56 Selbourne Road

Alternative routes for public access are via Cauce Street, Coleridge Road, George Street and Selbourne Road.

Following the consultation in December 2020 no comments or objections were received regarding the Alley Gate scheme known as Selbourne Road.



70.

The Cloisters

Ward: Brunswick

Scheme: The Cloisters

Addresses contained within the PSPO:-

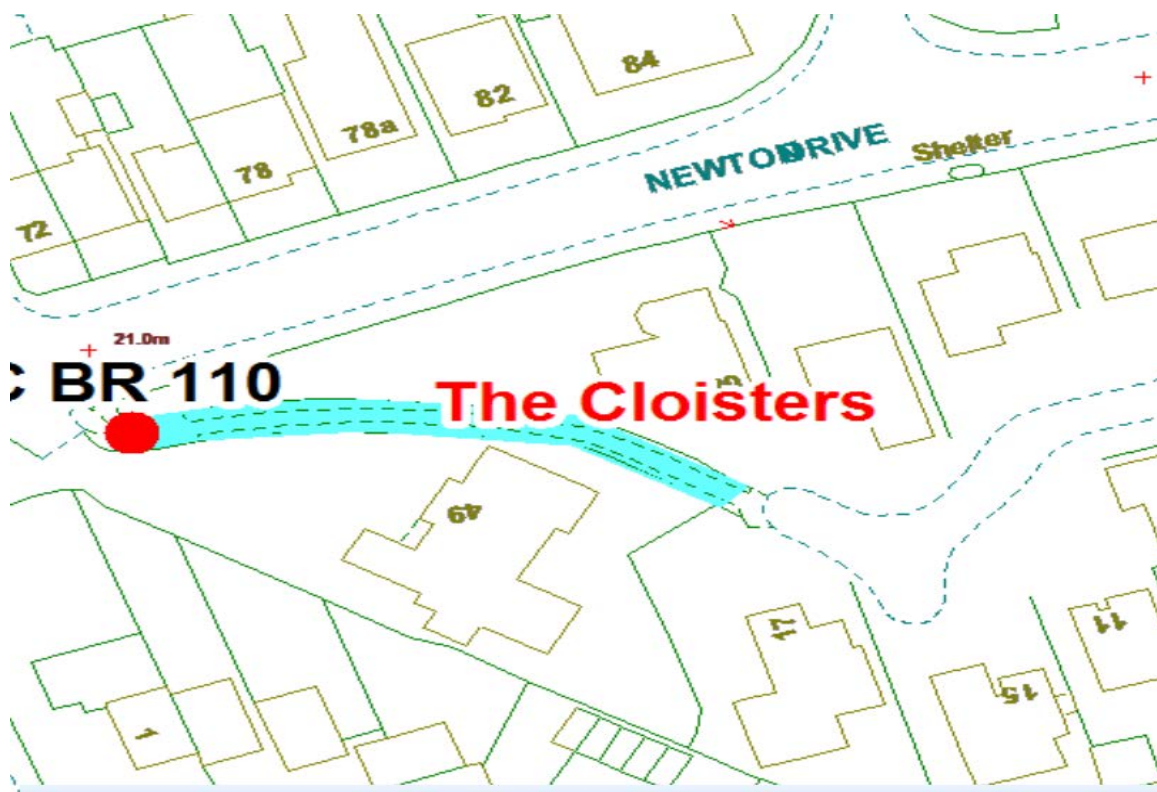
1-20 The Cloisters

49 Newton Drive

1-15 St Josephs Close

There are no alternative routes for public access.

Following the consultation in December 2020 no comments or objections were received regarding the Alley Gate scheme known as The Cloisters.



71.

Victory Road

Ward: Brunswick

Scheme: Victory Road

Addresses contained within the PSPO:-

2-66 Victory Road

1-37 Fenton Road

100-110 George Street

Alternative routes for public access are via Victory Road, Fenton Road and George Street.

Following the consultation in December 2020 no comments or objections were received regarding the Alley Gate scheme known as Victory Road.



72.

Warwick Road

Ward: Brunswick

Scheme: Warwick Road

Addresses contained within the PSPO:-

2-30 Warwick Road

Alternative routes for public access are via Victory Road, Fenton Road and George Street.

Following the consultation in December 2020 no comments or objections were received regarding the Alley Gate scheme known as Warwick Road.



73.

Whitley Avenue

Ward: Brunswick

Scheme: Whitley Avenue

Addresses contained within the PSPO:-

4-20 Whitley Avenue

7 Greenwood Street

1-10 Devonshire Square Mews

4-24 Bryan Road

Alternative routes for public access are via Whitley Avenue, Greenwood Street, Devonshire Square Mews and Bryan Road.

Following the consultation in December 2020 no comments or objections were received regarding the Alley Gate scheme known as Whitley Avenue.

